



# **Cynllun Datblygu Lleol ar y Cyd Gwynedd a Môn 2011 - 2026**

**Dogfen Mapiau Gwynedd**  
31 Gorffennaf 2017

# **Anglesey and Gwynedd Joint Local Development Plan 2011 - 2026**

**Gwynedd Maps Document**  
31 July 2017



**CYNGOR SIR  
YNYS MÔN  
ISLE OF ANGLESEY  
COUNTY COUNCIL**



## Gwynedd




























### Mapiau Mewnosod / Inset Maps

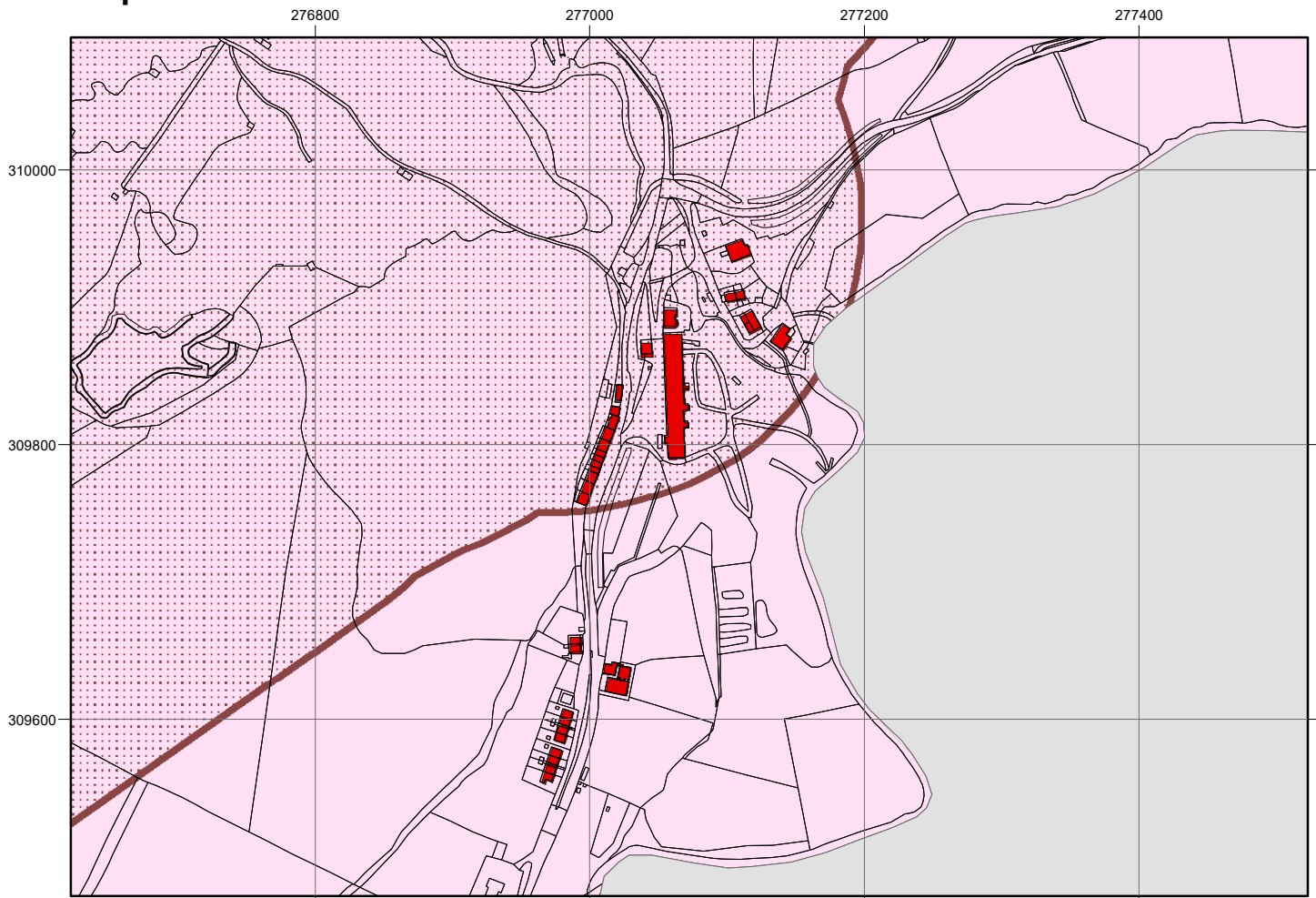
Rhif Map / Map Number	Anheddle / Settlement
<b>Clystyrau / Clusters:</b>	
158	Aberdesach
159	Aberllefenni
160	Aberpwll
161	Bethesda Bach
162	Bryncir
163	Bryncroes
164	Caerhun/Waen Wen
165	Capel y Graig
166	Corris Uchaf
167	Crawia
168	Dinorwig
169	Gallt y Foel
170	Glasinfryn
171	Groeslon Waunfawr
172	Llanaber
173	Llandderfel
174	Llanengan
175	Llanfor
176	Llanllechid
177	Llannor
178	Llanwnda
179	Llwyn Hudol
180	Minffordd
181	Minffordd (Bangor)
182	Mynydd Llandygai
183	Nebo
184	Pantglas
185	Penmorfa
186	Penrhos

187	Penrhos (Caeathro)
188	Pentir
189	Pentrefelin
190	Pistyll
191	Pontllyfni
192	Rhoslan
193	Saron (Llanwnda)
194	Swan
195	Tai'n Lon
196	Talwaenydd
197	Talybont
198	Tan y Coed
199	Treborth
200	Ty'n-lon
201	Ty'n y Lon
202	Waun (Penisarwaun)
<b>Eraill / Others:</b>	
i	Parc Menai & Pharc Britannia
ii	Cyn Safle Ferodo Fomer Site
iii	Parc Amaeth Bwyd Llanystumdwy Farmers Agri Food Park
iv	Safle Wynstay Farmers Site, Rhosfawr

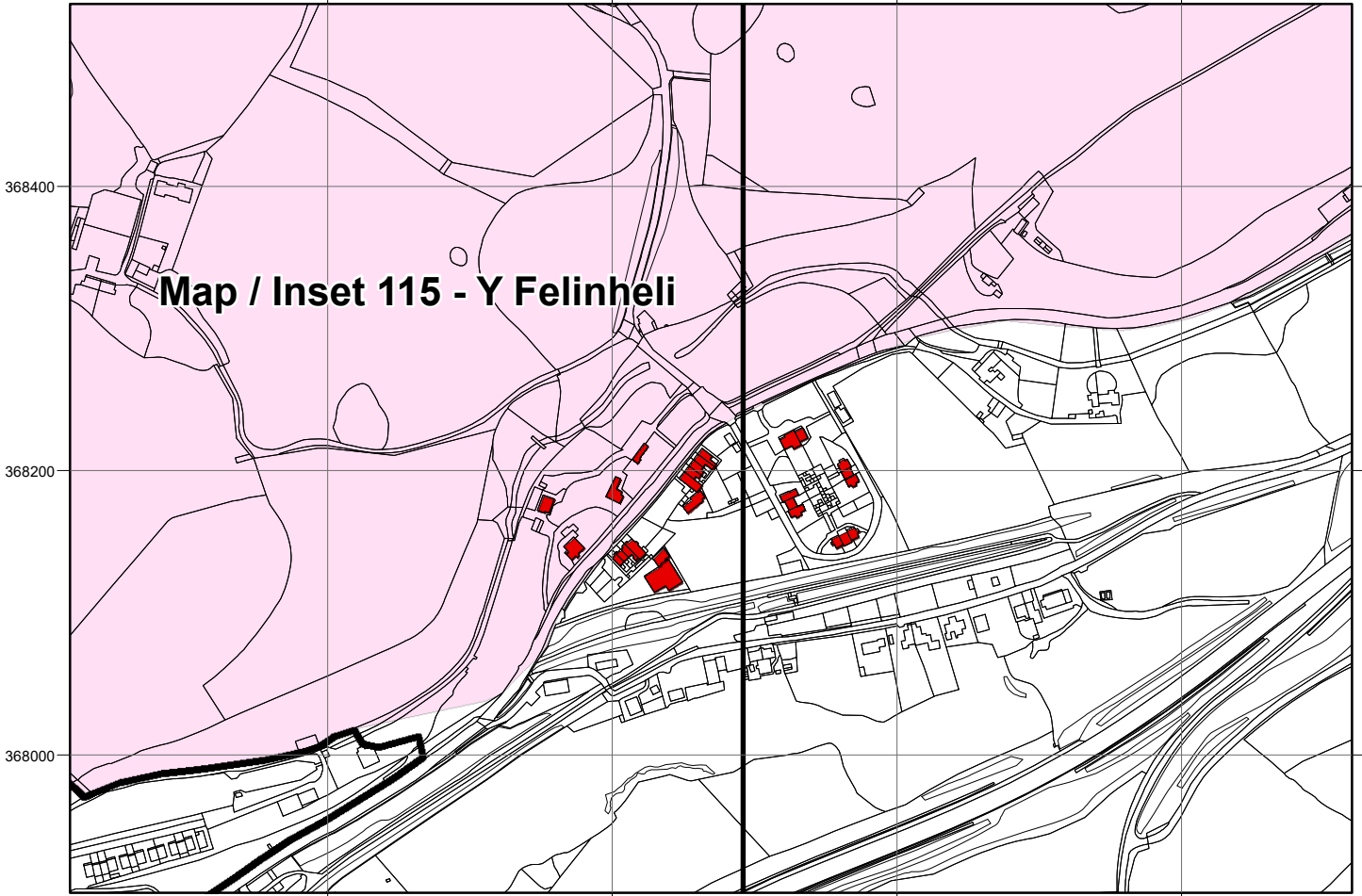
# Mapiau Mewnosod / Inset Maps

## Nodiant / Legend

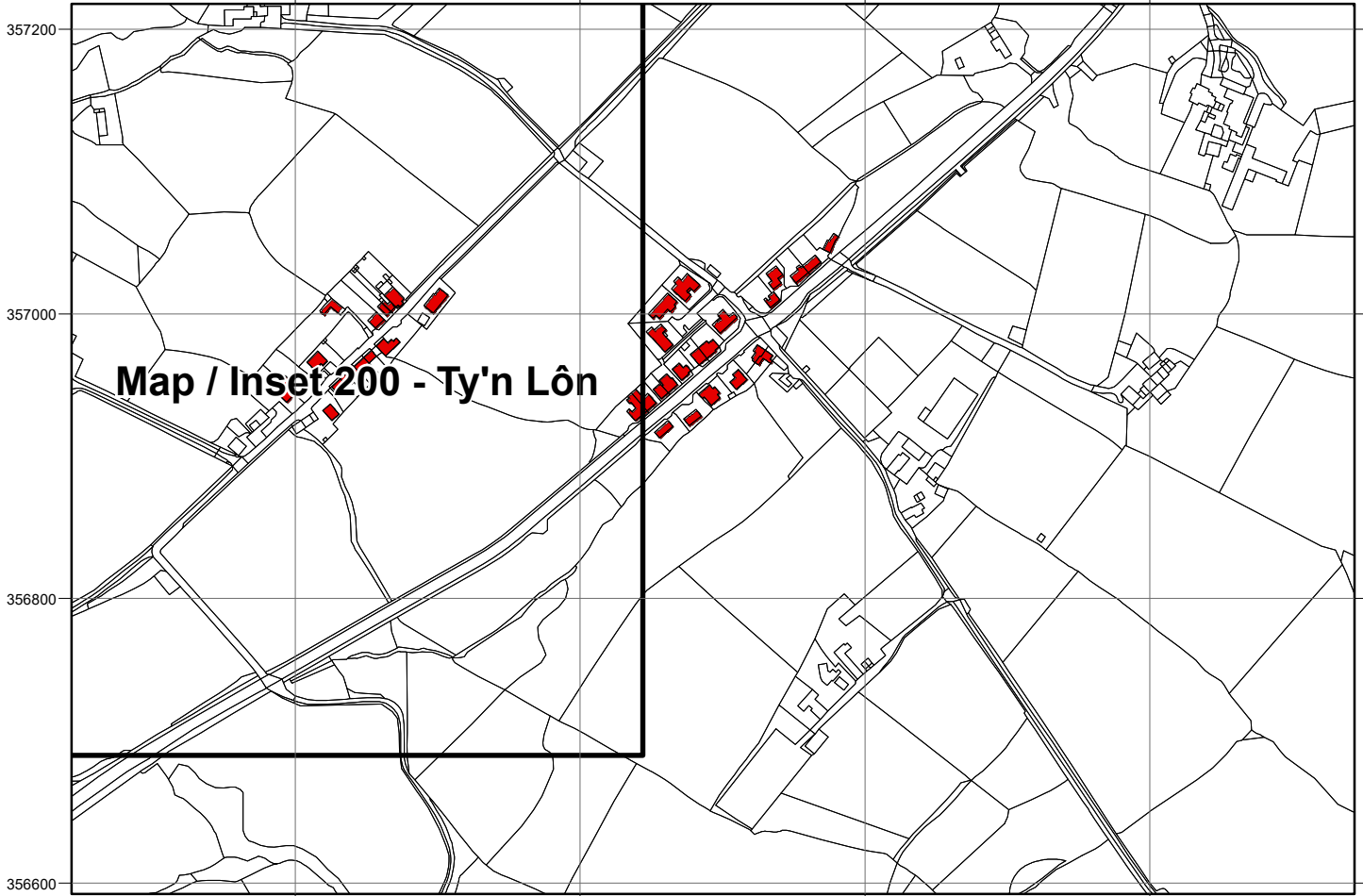
-  Ffin Datblygu / Development Boundary
-  Dynodiad Tai Heb Caniatâd / Housing Allocation without Planning Permission
-  Dynodiad Tai gyda Chaniatâd Cynllunio / Housing Allocation with Planning Permission
-  Clwstwr / Cluster
-  Safle Cyflogaeth i'w Warchod / Safeguarded Employment Site
-  Dynodiad Cyflogaeth / Employment Allocation
-  Safle Cyflogaeth Wrth Gefn i'w Warchod / Safeguarded Reserve Employment Site
-  Safle Cyflogaeth Adwy'r Hafan Employment Site
-  Canol Tref / Town Centre
-  Prif Ardal Siopa / Primary Shopping Area
-  Parth Chwilio Llety Myfyrwyr Pwrpasol / Purpose Built Student Accommodation Search Zone
-  Safle Sipsiwn a Theithwyr i'w Warchod / Protected Gypsy and Traveller Site
-  Safle Sipsiwn a Theithwyr Newydd / New Gypsy and Traveller Site
-  Ardal Tirwedd Arbennig / Special Landscape Area
-  Llecyn Agored/Cae Chwarae i'w Warchod / Protected Open Space/Play Area
-  Safle Gwastraff / Waste Site
-  Terfynfa Rheilffordd a Glanfa i'w Warchod / Protected Railhead and Wharf
-  Cylchfa Rhagod Safle Mwynau / Mineral Site Buffer Zone
-  Ardal a Ffefrir Tywod a Graean / Sand and Gravel Preferred Area
-  Ardal a Ffefrir Carreg Mâl / Crushed Rock Preferred Area
-  Ardal Gwarchod Metelifferaidd Mynydd Parys / Parys Mountain Metalliferous Safeguarding Area
-  Ardal Ymgynhori Glo / Coal Referral Area
-  Llwybr Ffordd Newydd i'w Warchod / Protected New Route Corridor
-  Ardal Gwelliannau A5025 / A5025 Improvement Area
-  Ardal Chwilio Fferm Solar PV / Solar PV Farm Search Area
-  Awdurdod Parc Cenedlaethol Eryri / Snowdonia National Park Authority
-  Awdurdodau Cynllunio Lleol Cyfagos / Adjoining Local Planning Authorities



253000 253200 253400 253600

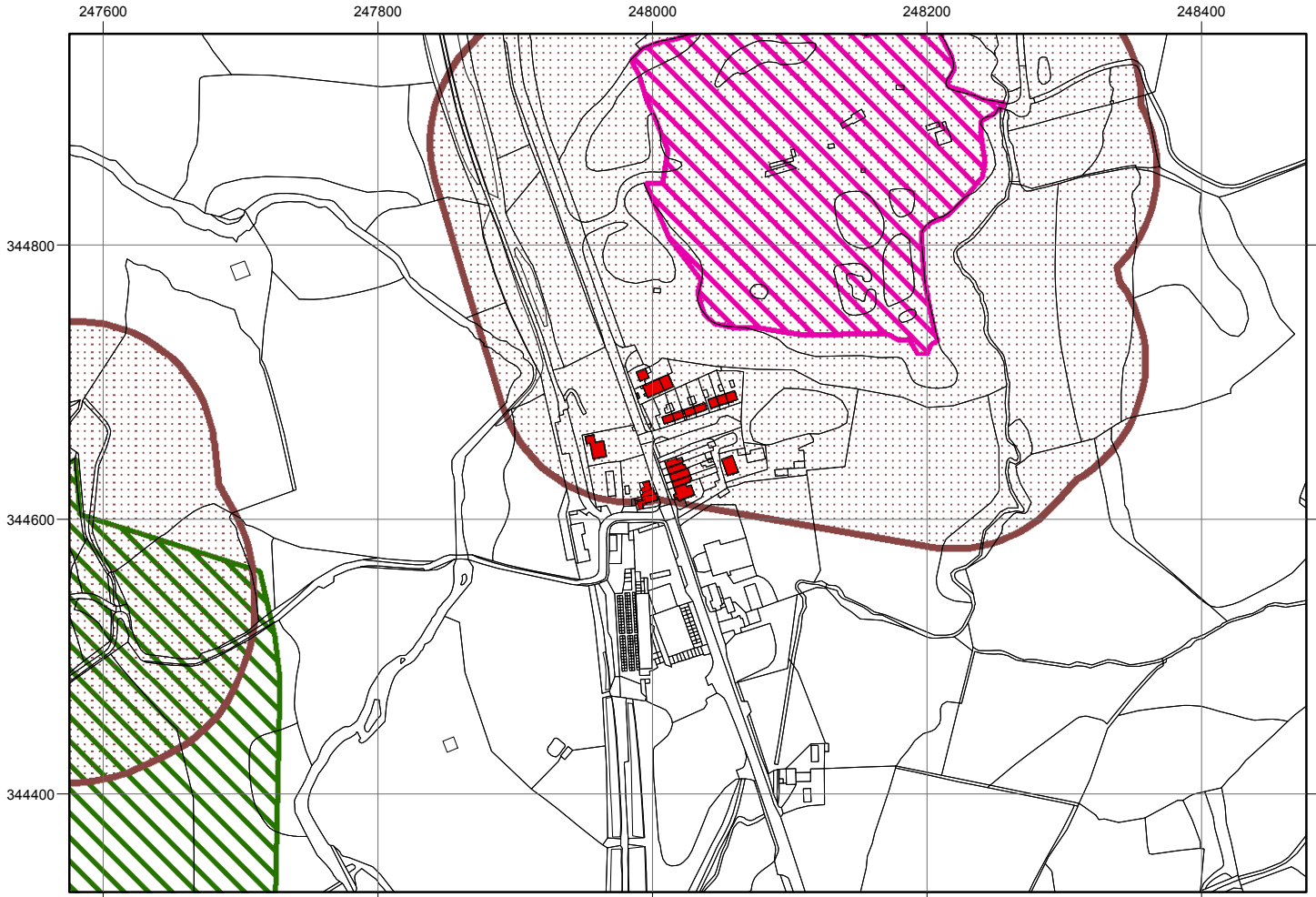


246400 246600 246800 247000



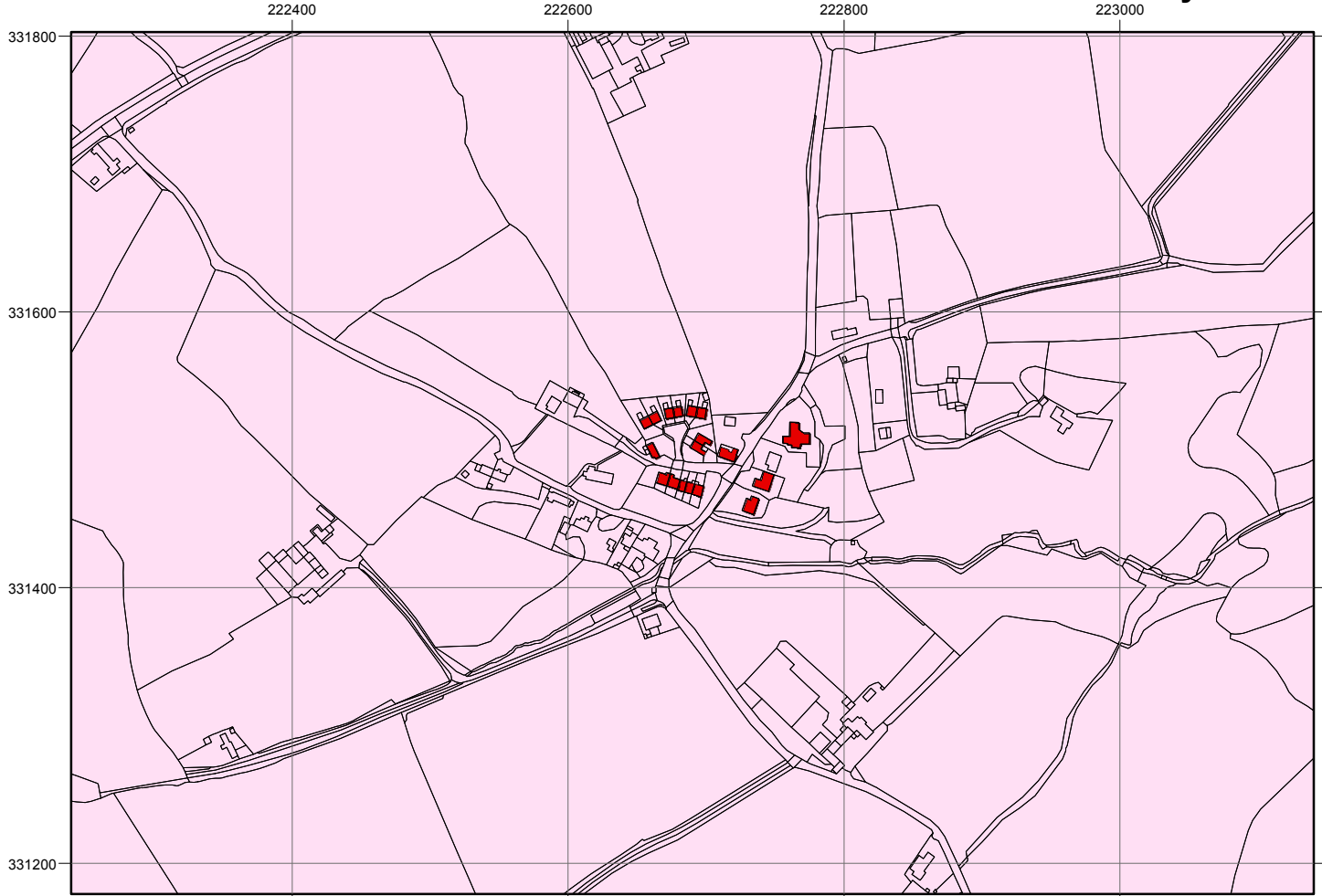
# Map / Inset 162

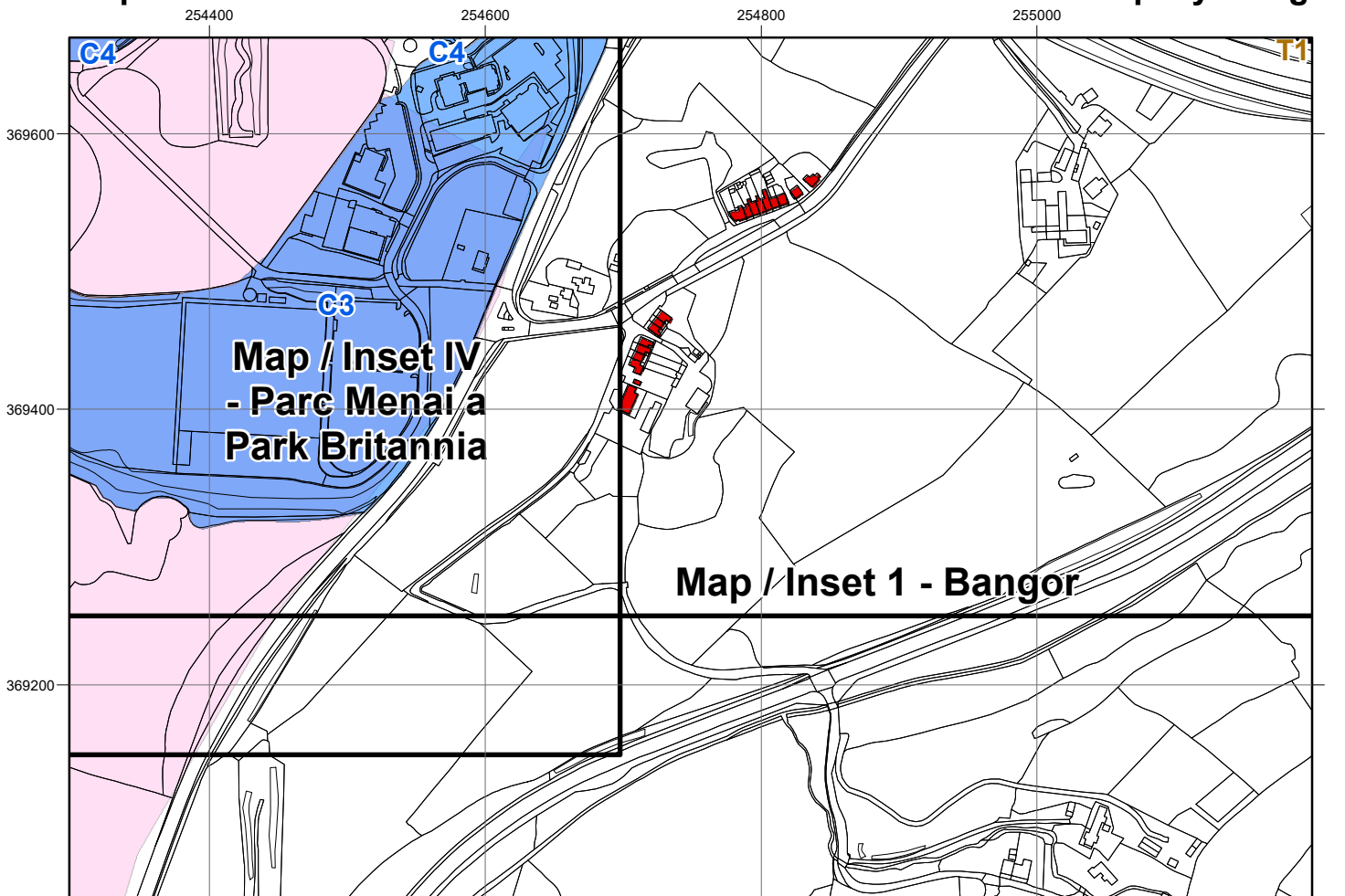
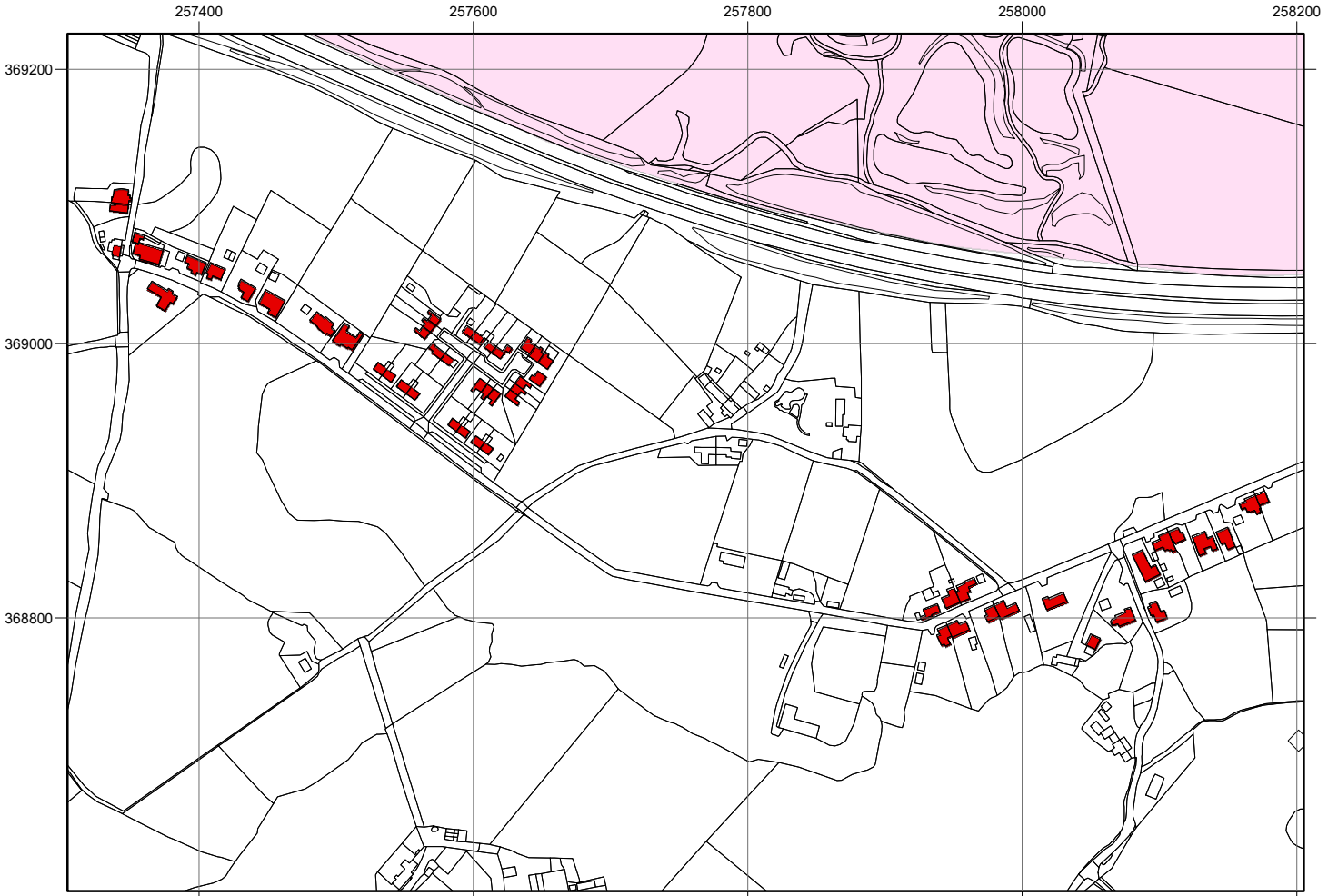
# Bryncir



# Map / Inset 163

# Bryncroes



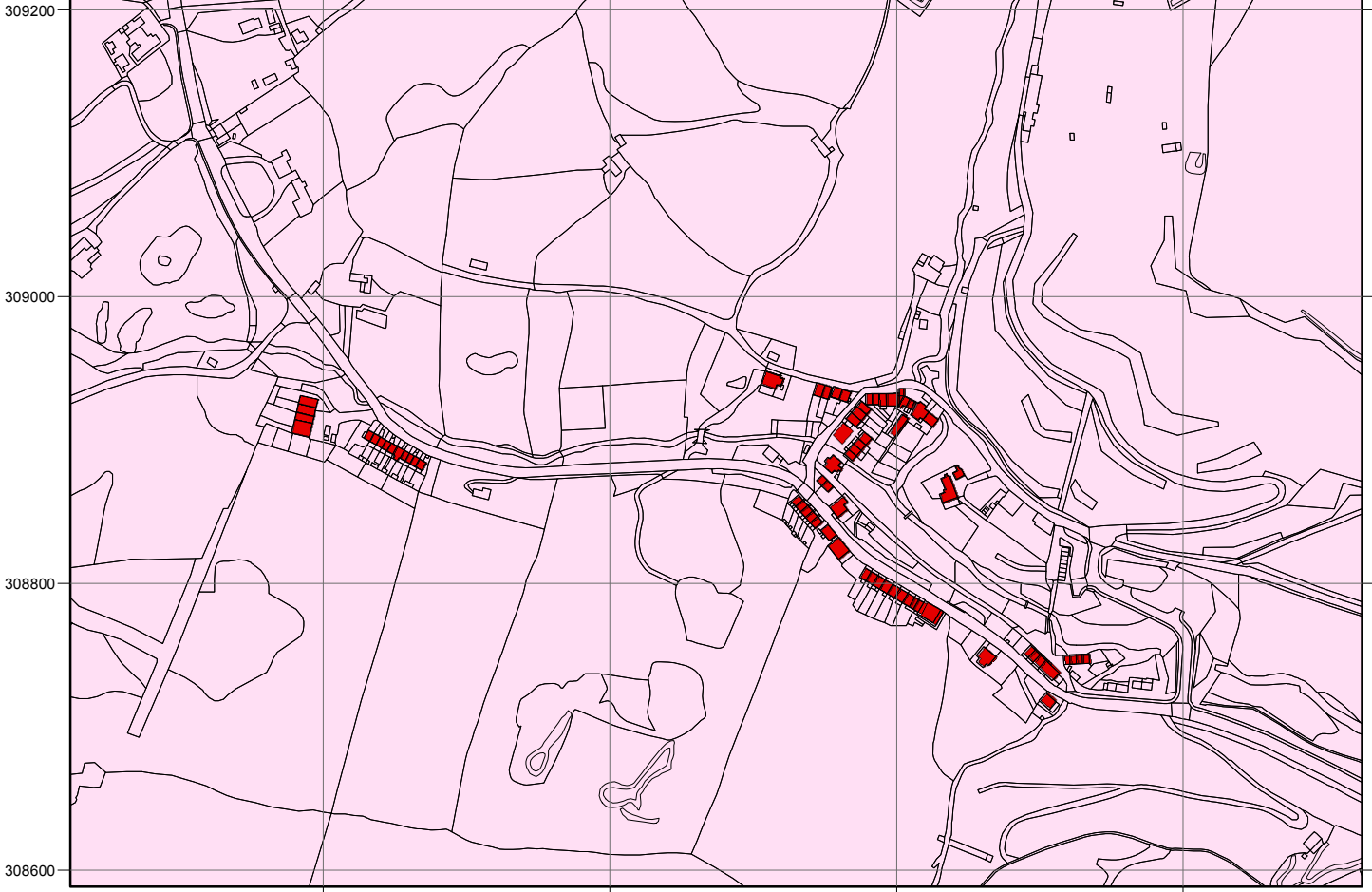




# Map / Inset 166

# Corris Uchaf

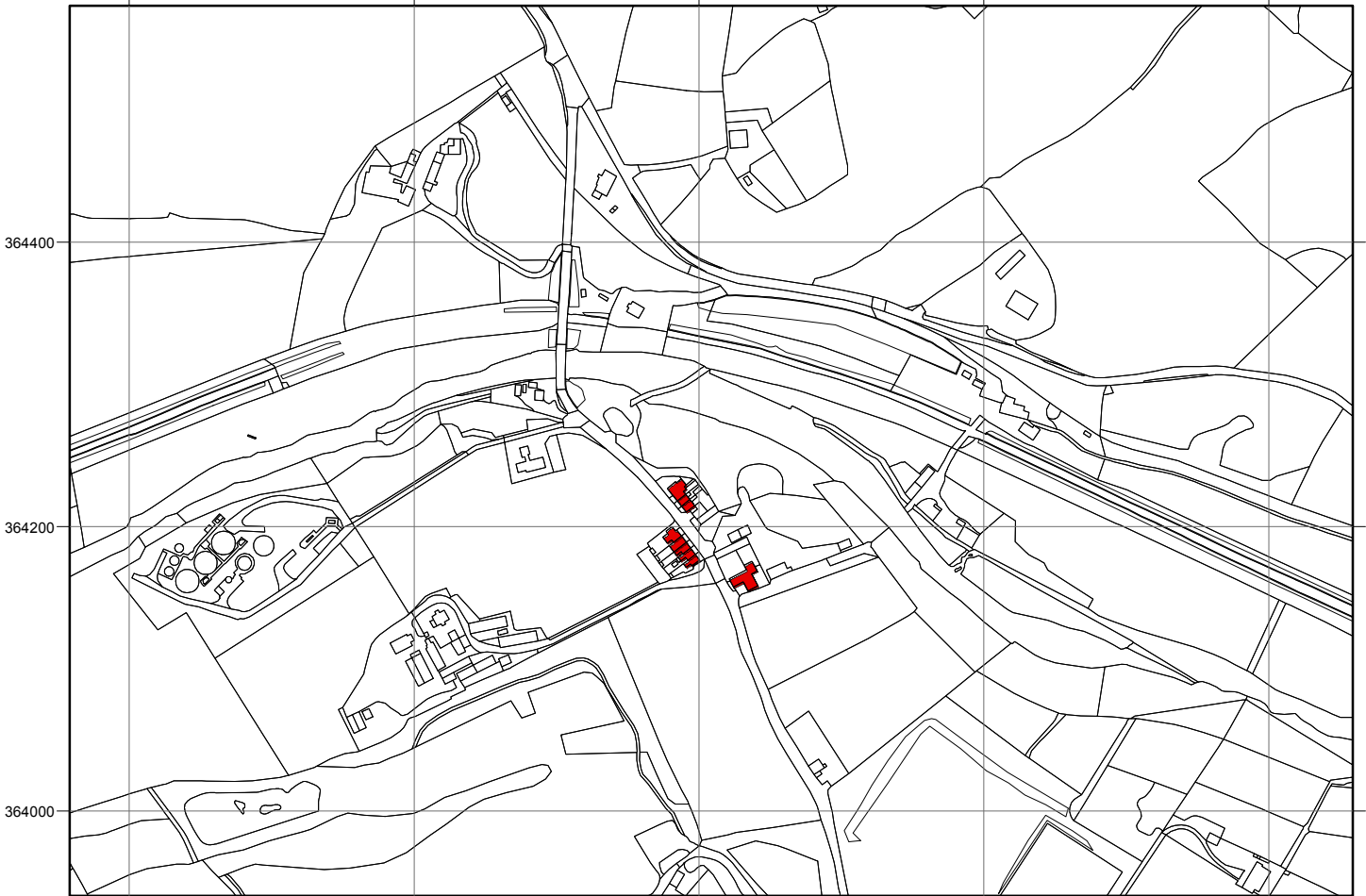
274000 274200 274400 274600



# Map / Inset 167

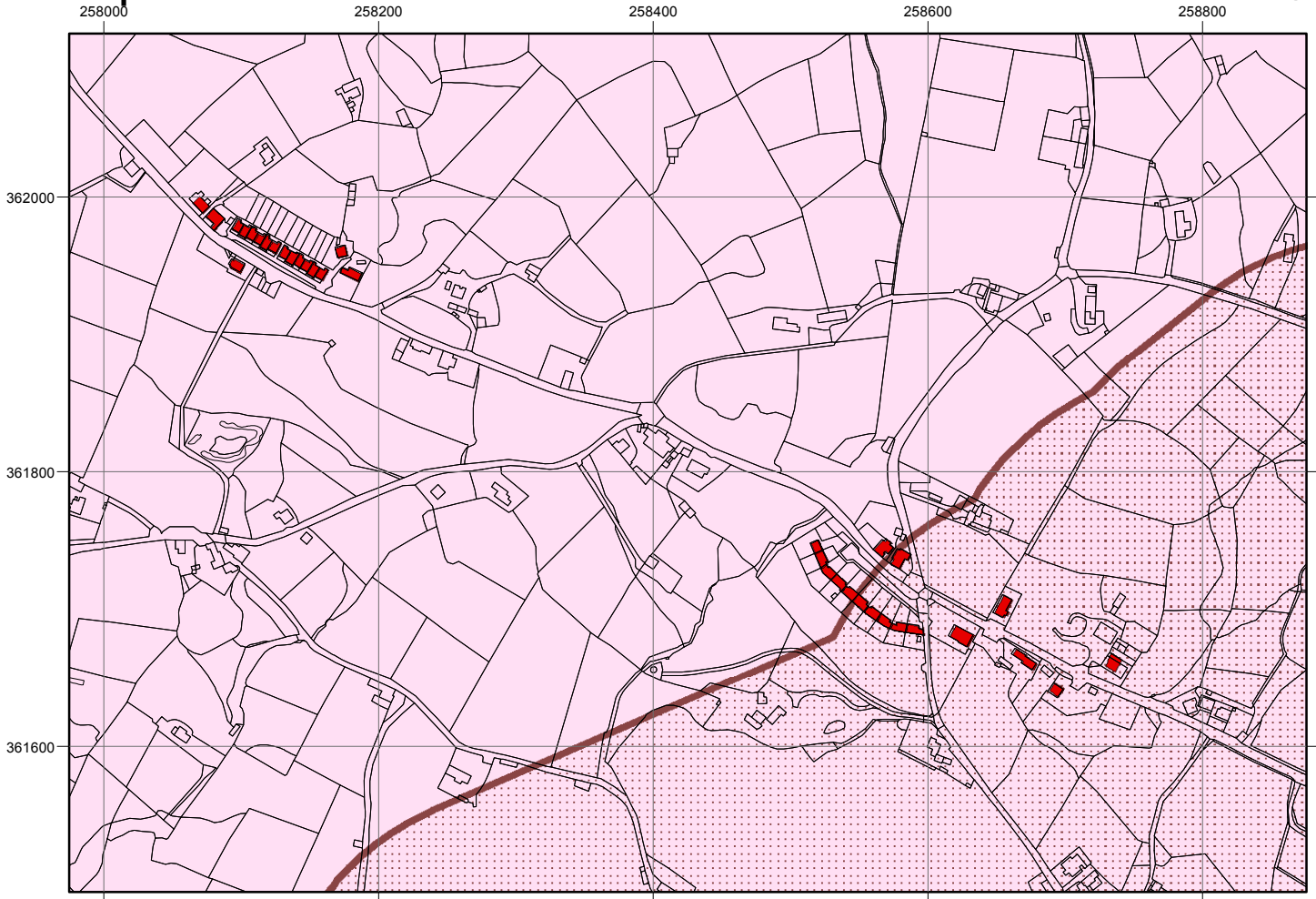
# Crawia

253000 253200 253400 253600 253800



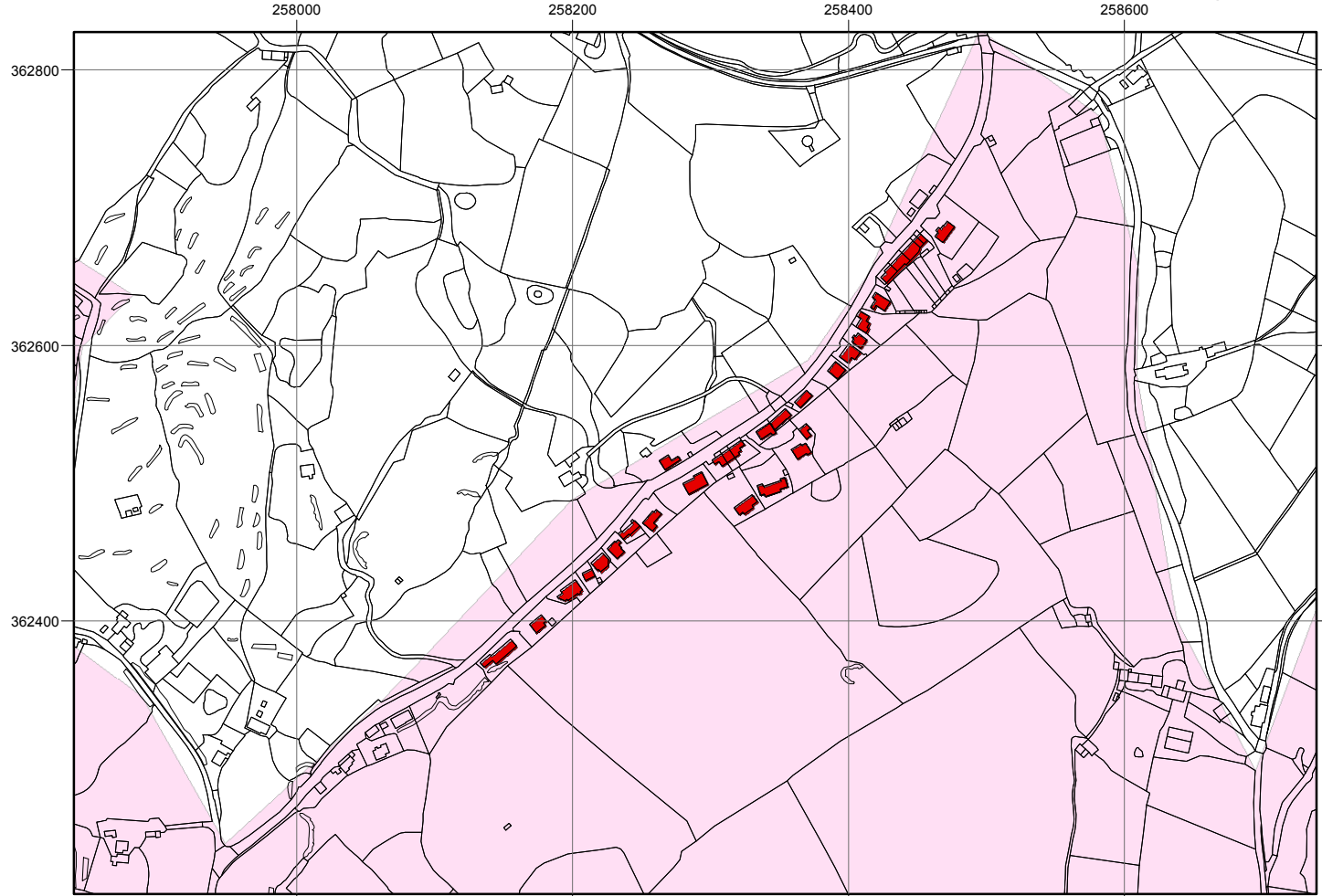
# Map / Inset 168

# Dinorwig



# Map / Inset 169

# Gallt y Foel



# Map / Inset 170

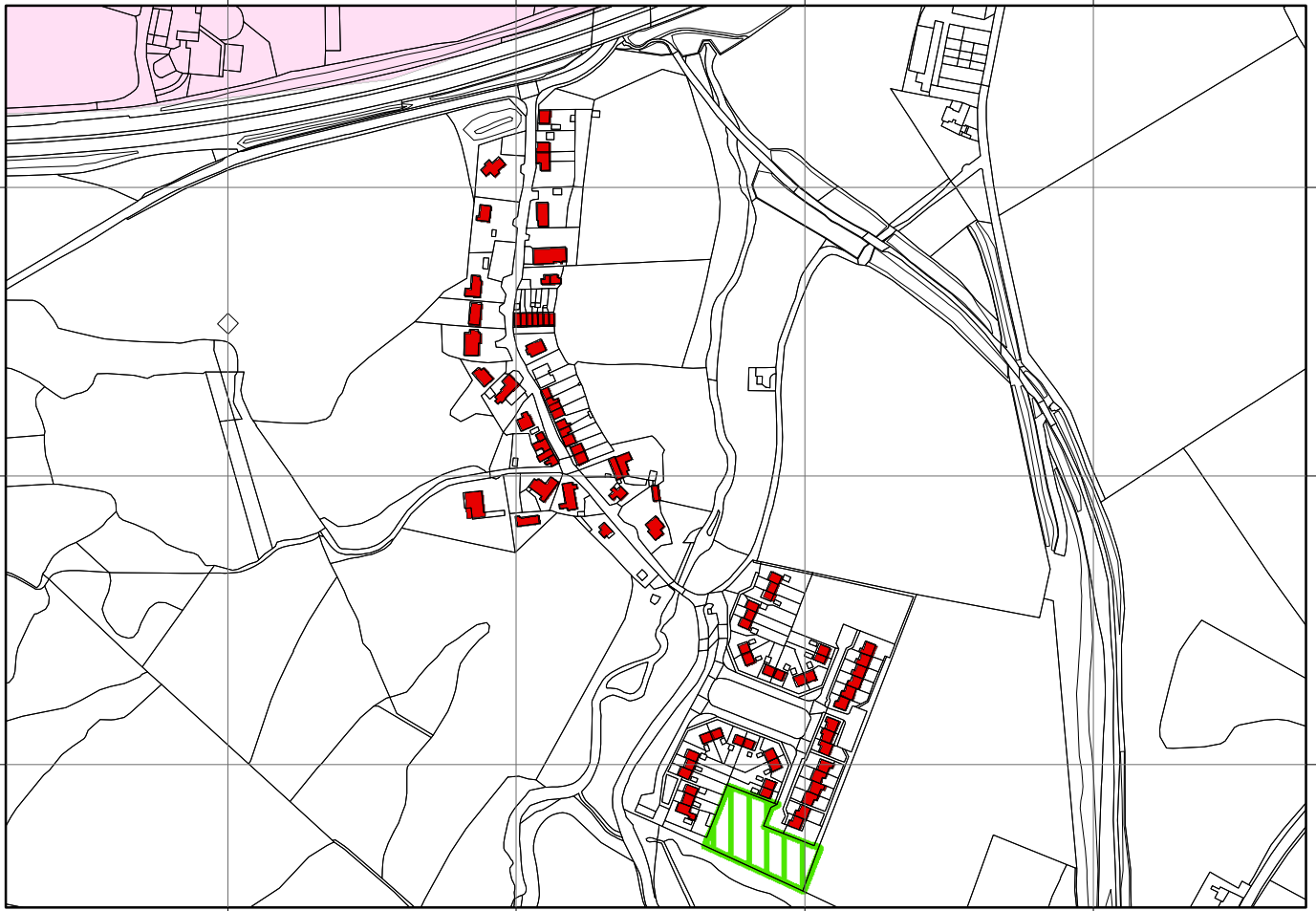
# Glasiñfryn

258400 258600 258800 259000

369000

368800

368600



# Map / Inset 171

# Groeslon Waunfawr

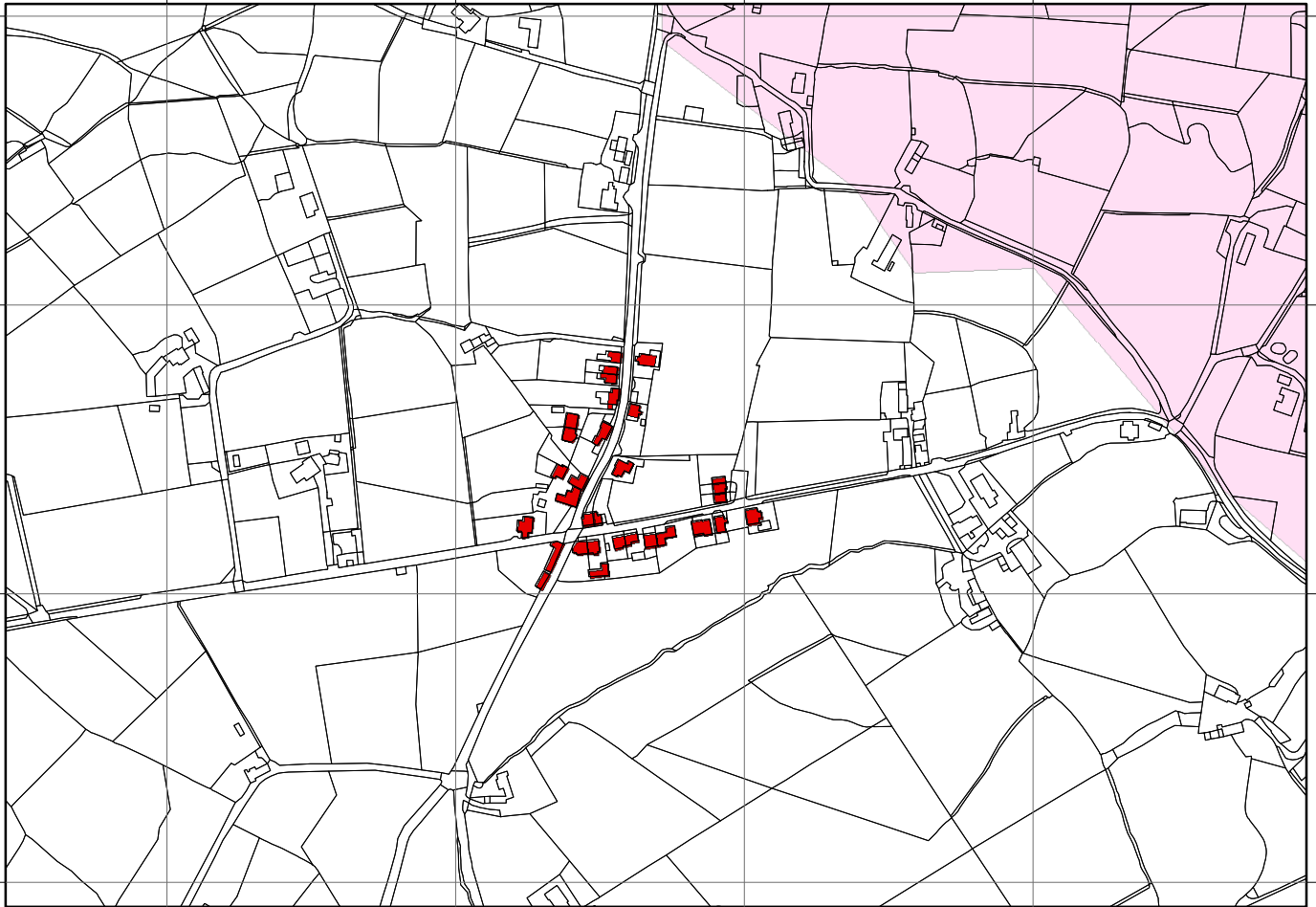
252400 252600 252800 253000

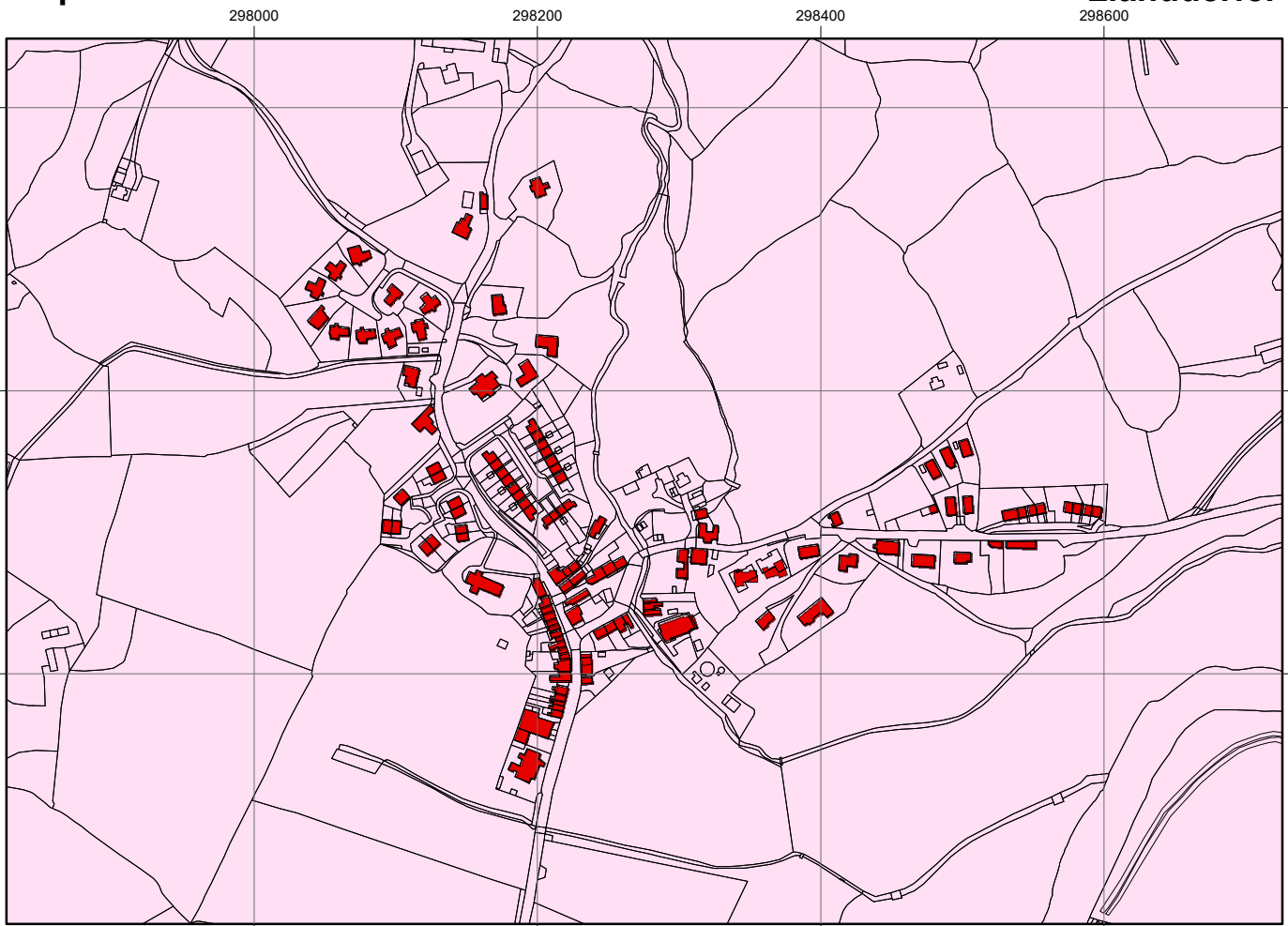
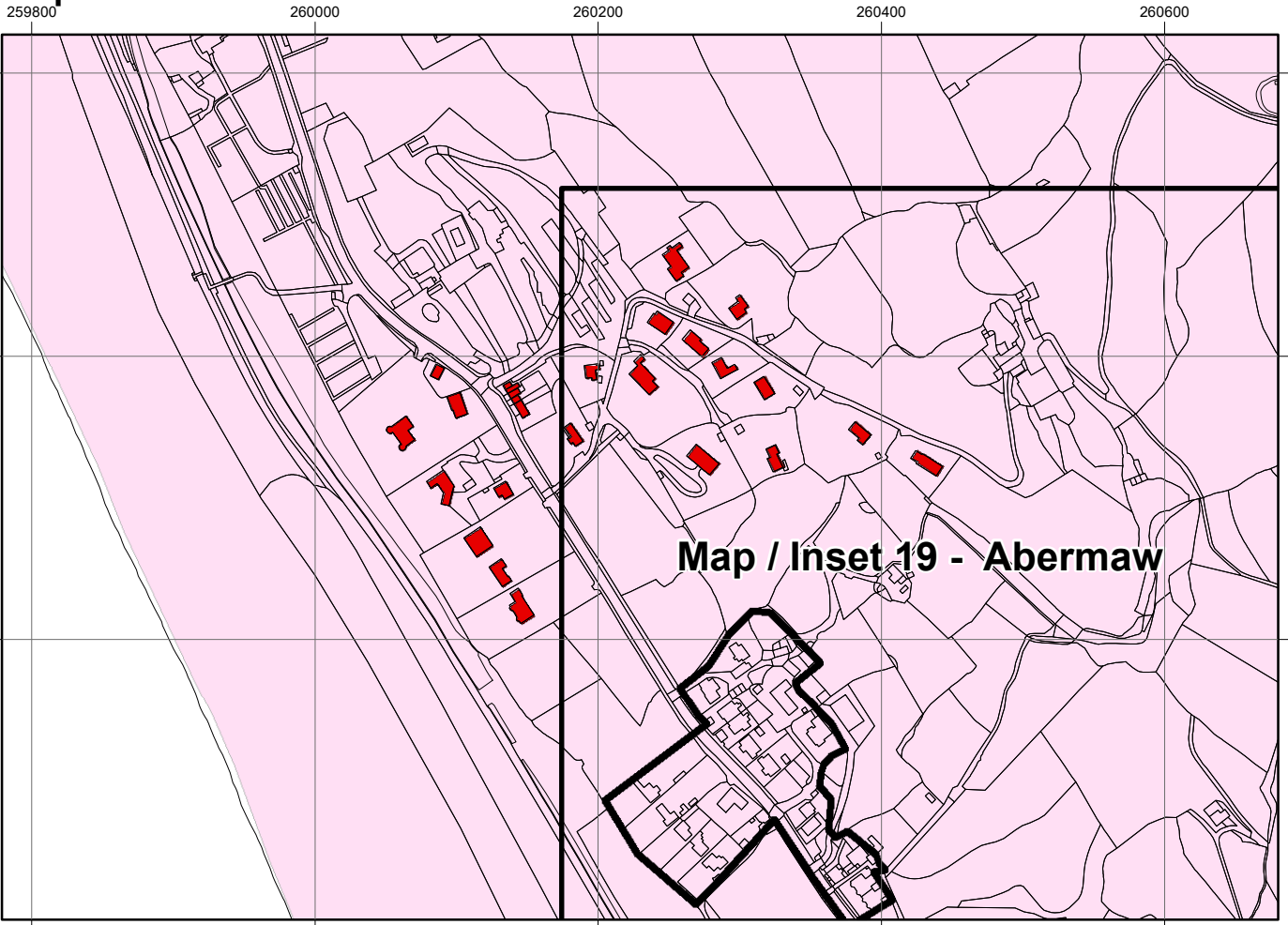
360400

360200

360000

359800





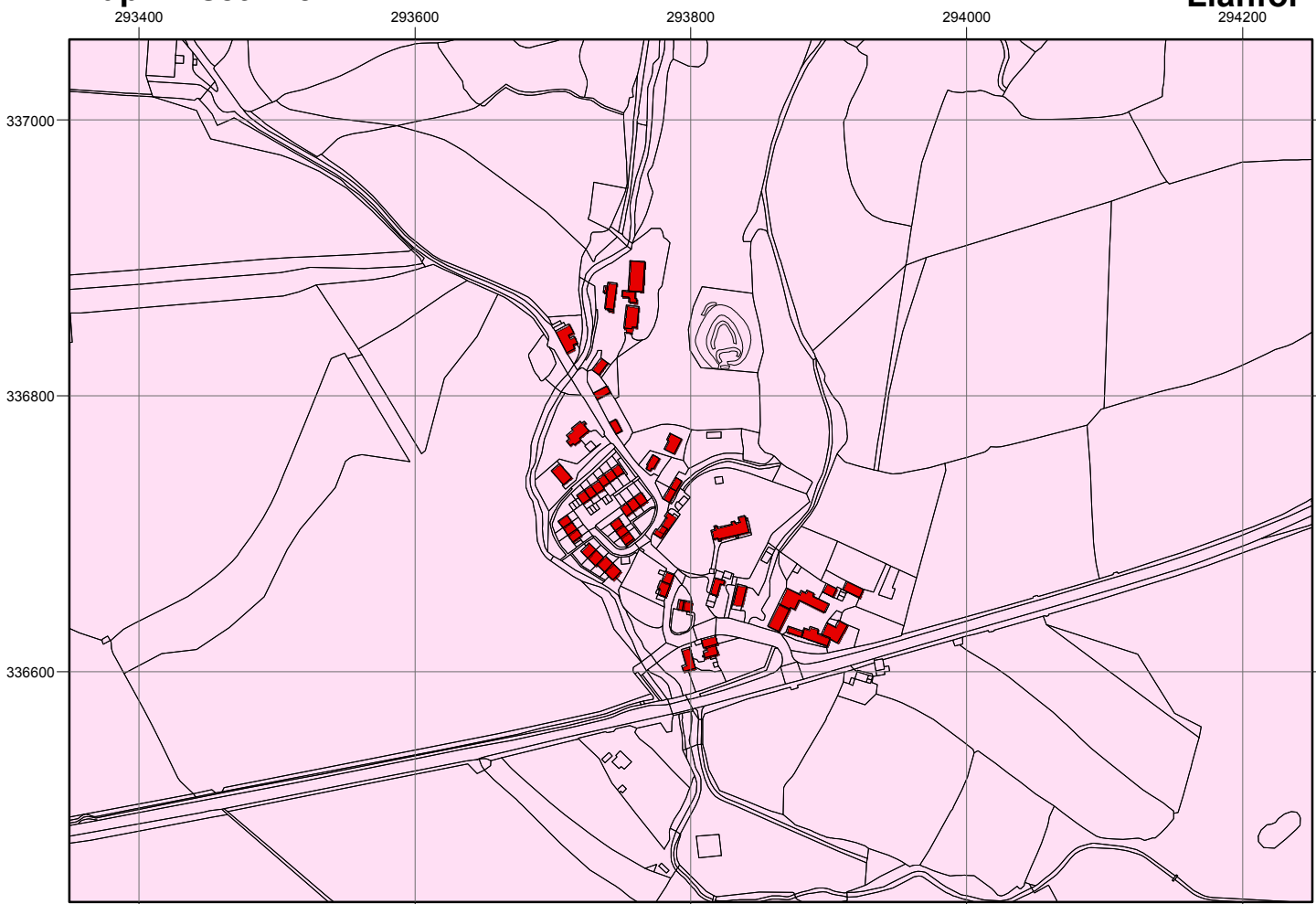
### Map / Inset 174

### Llanengan



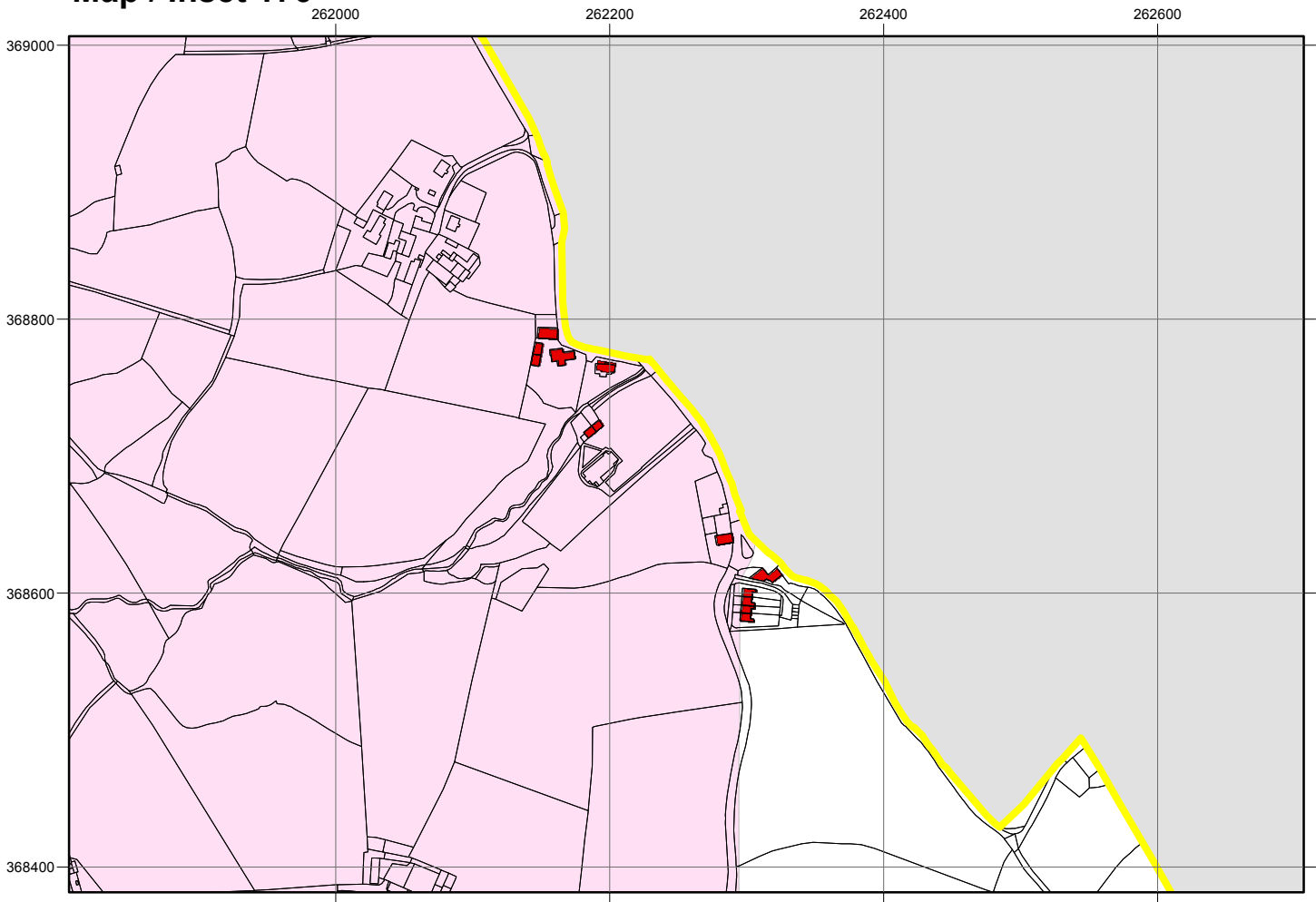
### Map / Inset 175

### Llanfor



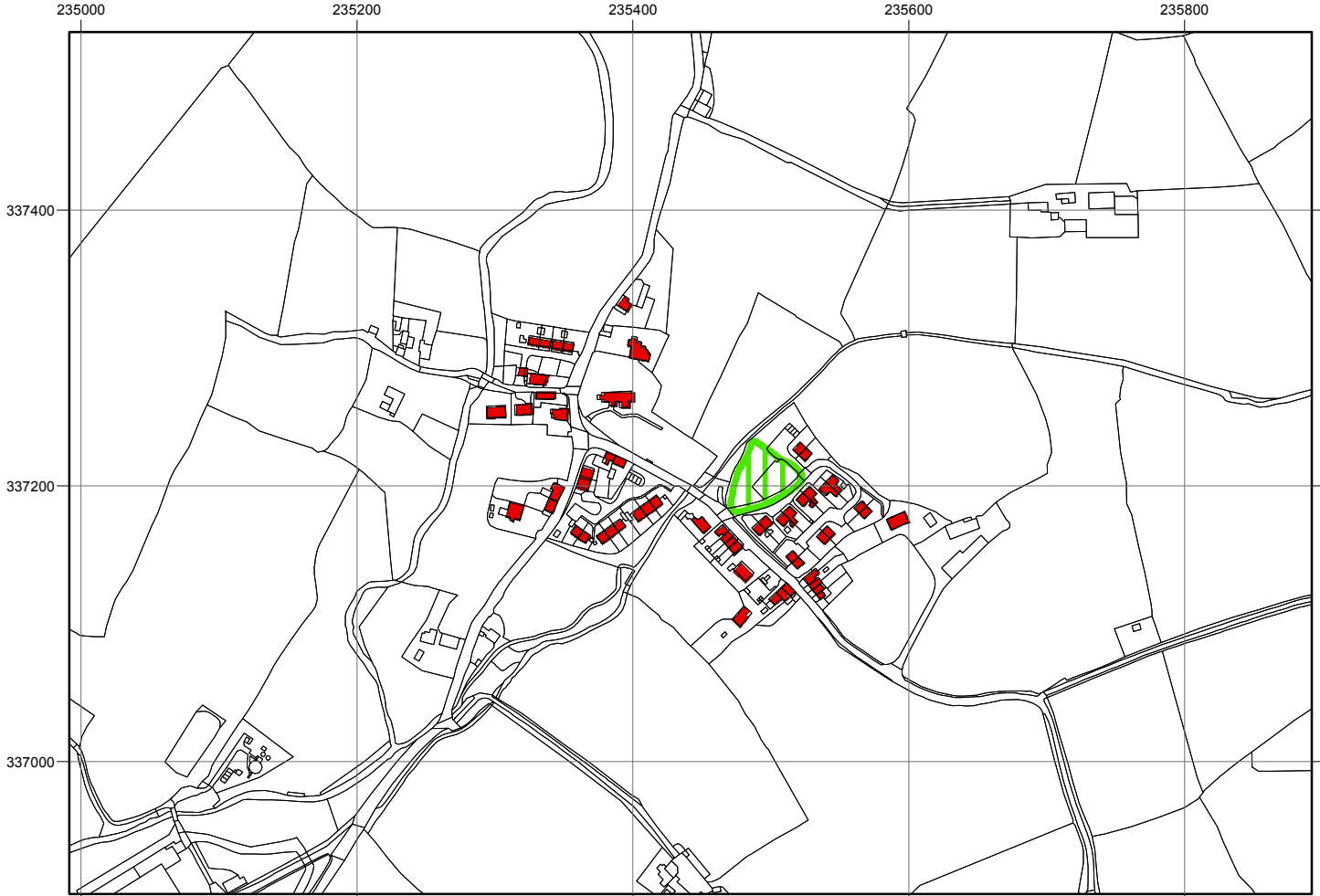
# Map / Inset 176

# Llanllechid



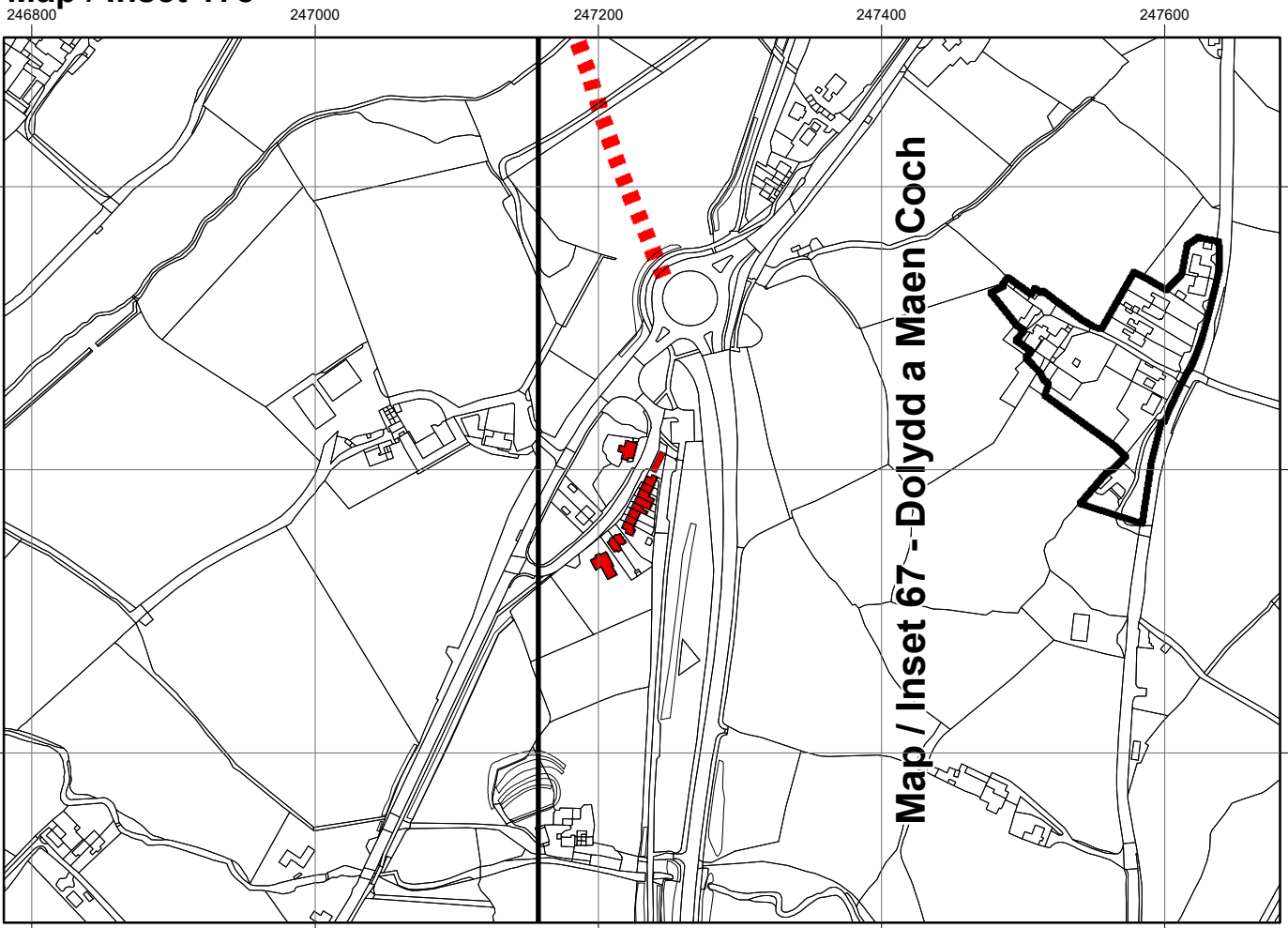
# Map / Inset 177

# Llannor



**Map / Inset 178**

**Llanwnda**



**Map / Inset 179**

**Llwyn Hudol**

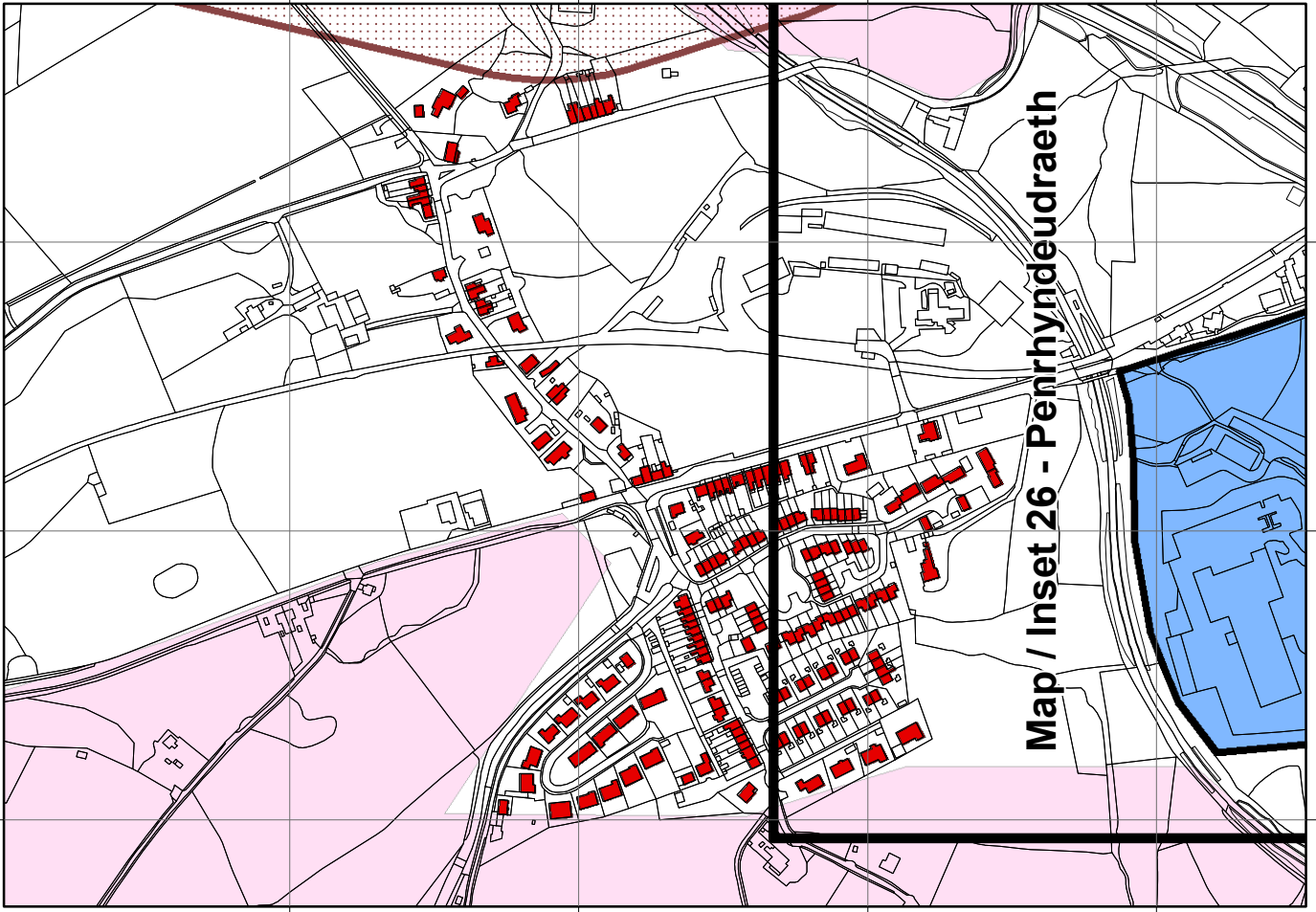


259400 259600 259800 260000

338600

338400

338200

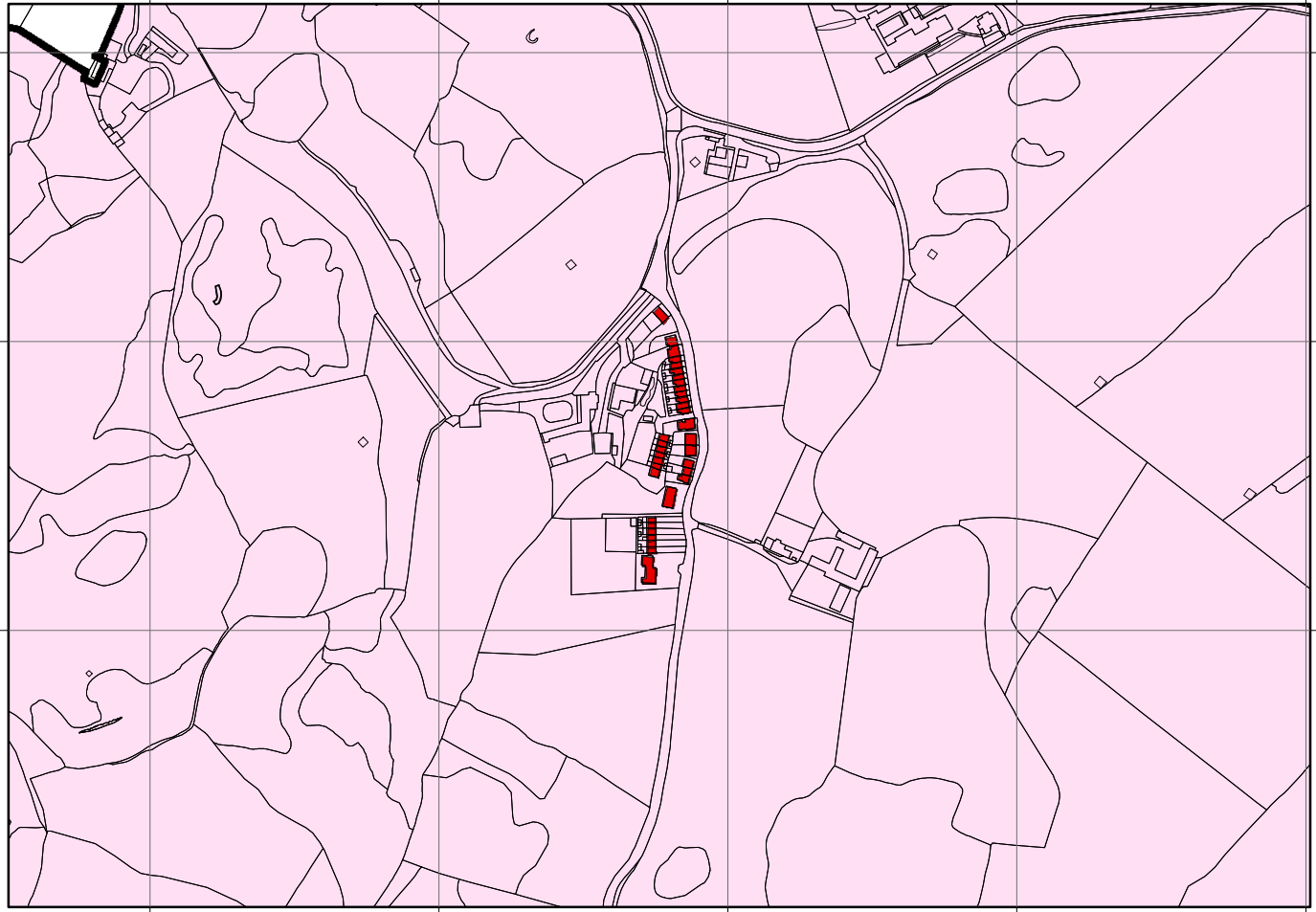


257400 257600 257800 258000 258200

371000

370800

370600





259800

260000

260200

260400

260600

260800

261000

366000

365800

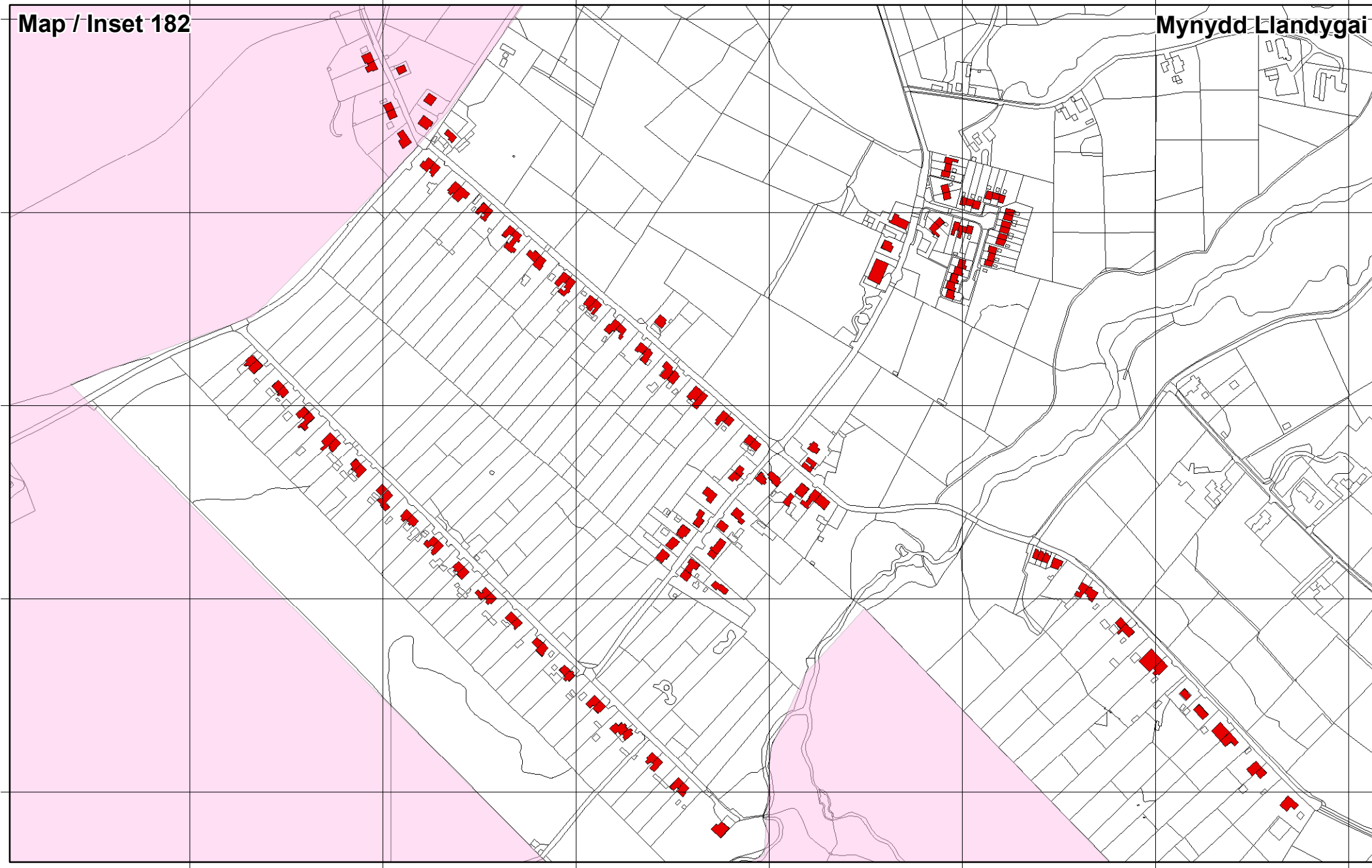
365600

365400

365200

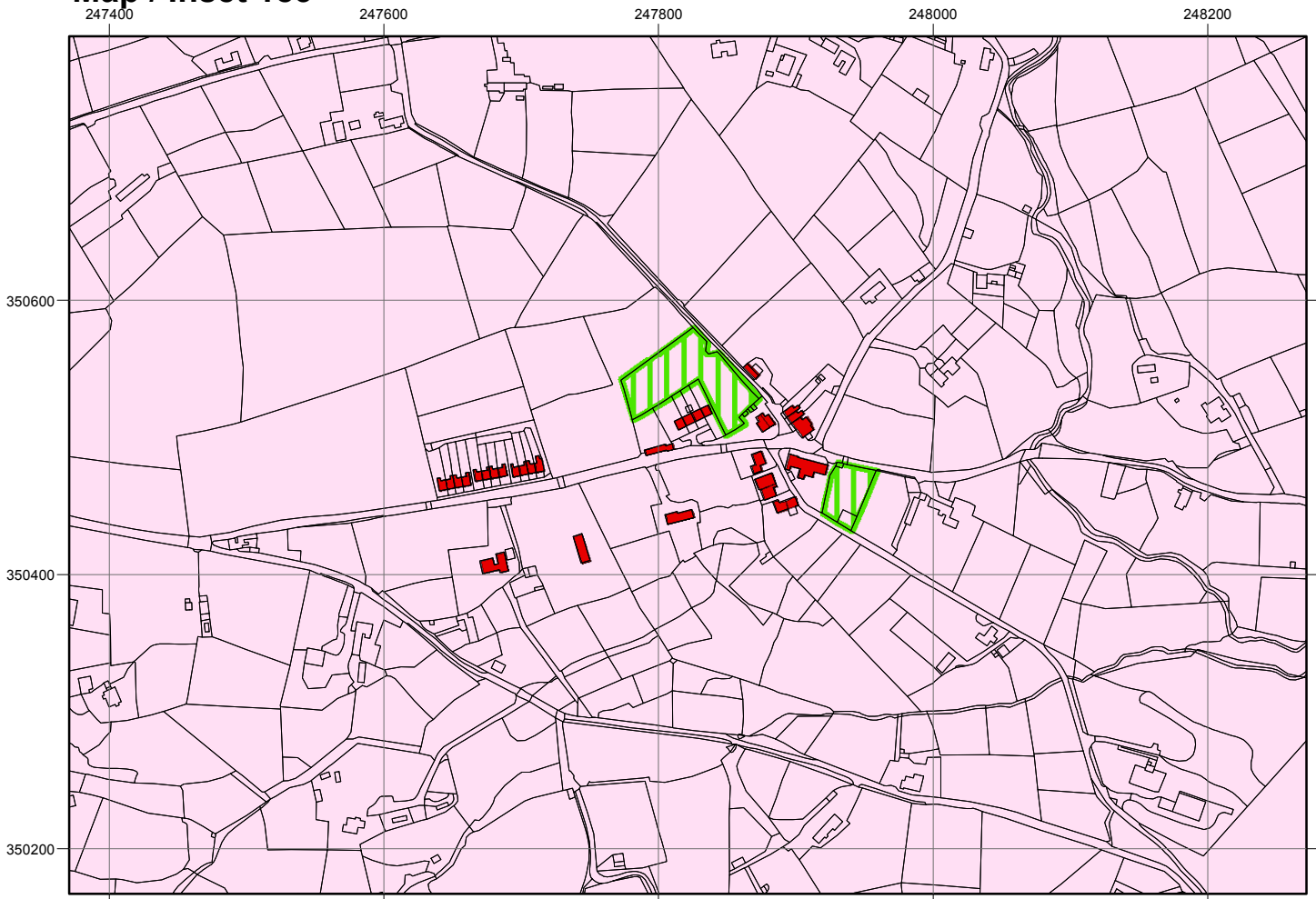
Map / Inset 182

Mynydd Llandygai



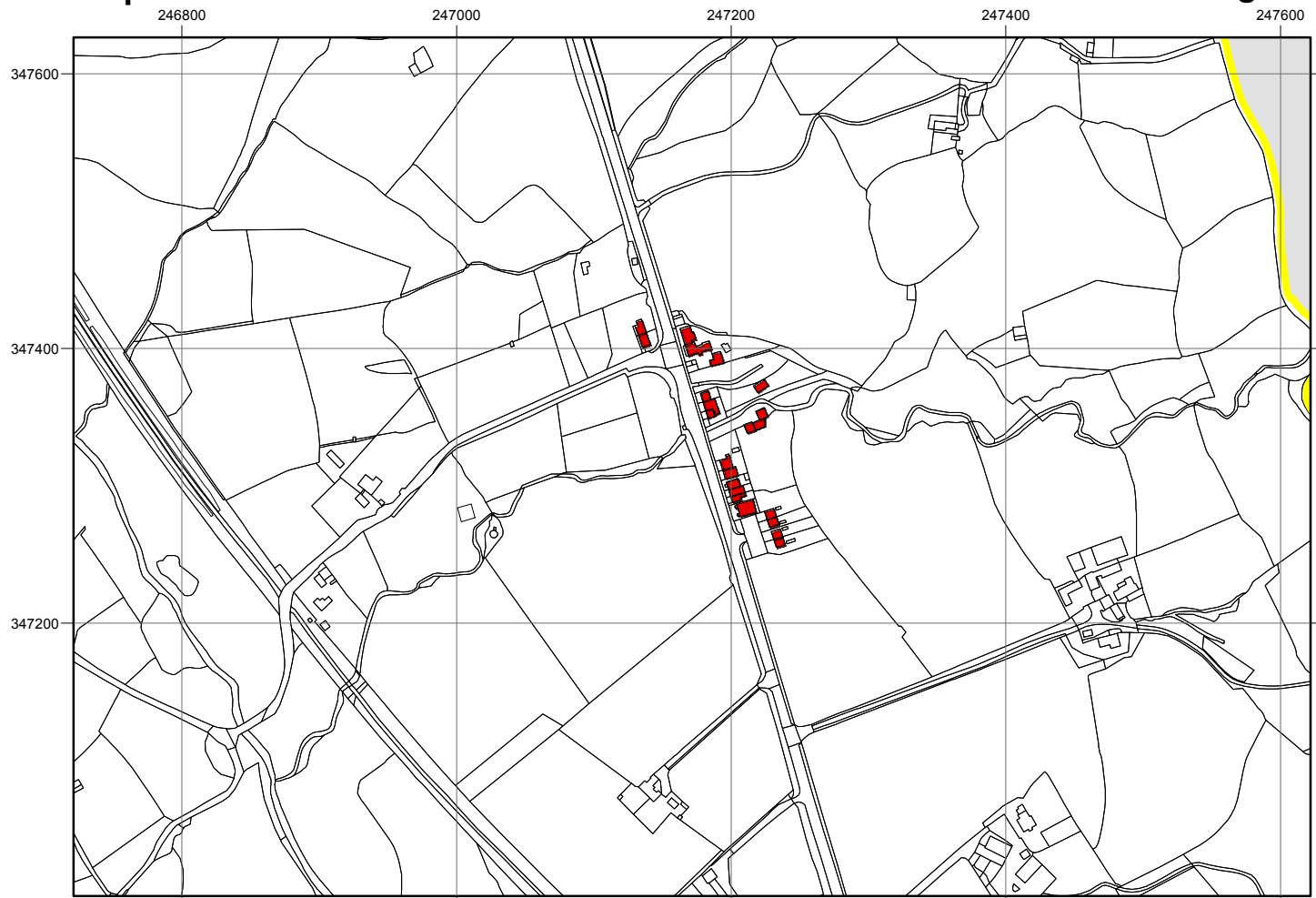
# Map / Inset 183

# Nebo



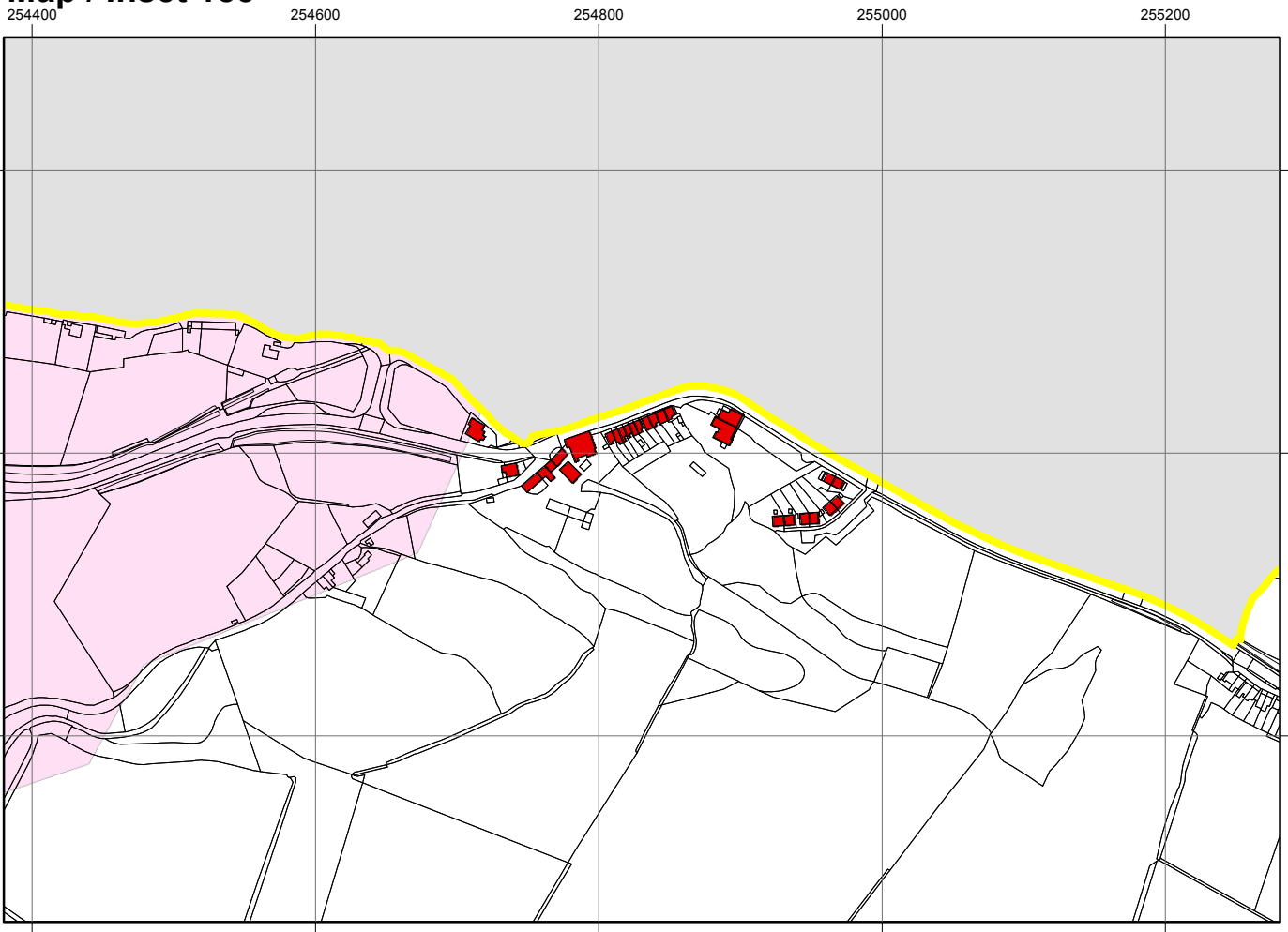
# Map / Inset 184

# Pantglas



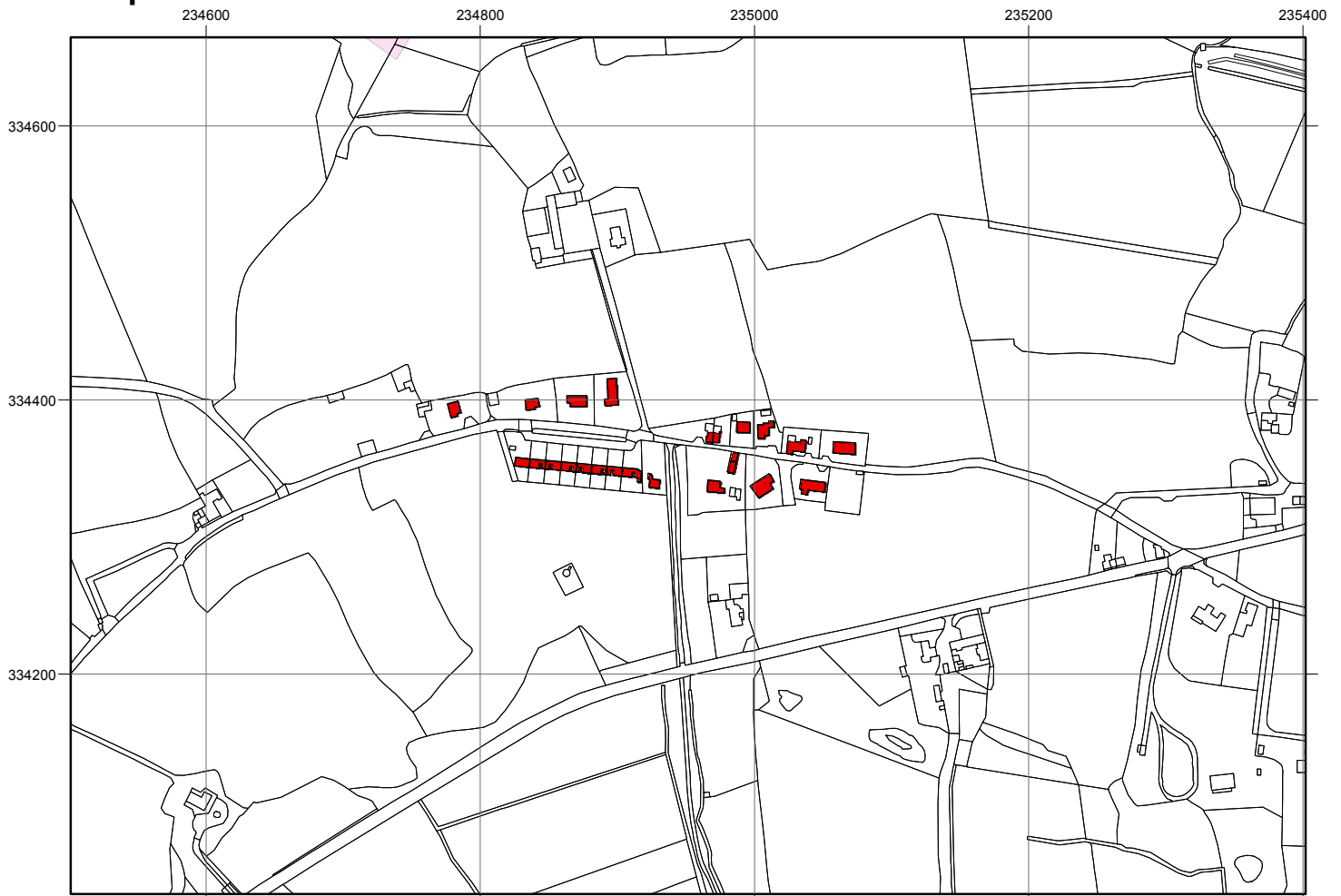
# Map / Inset 185

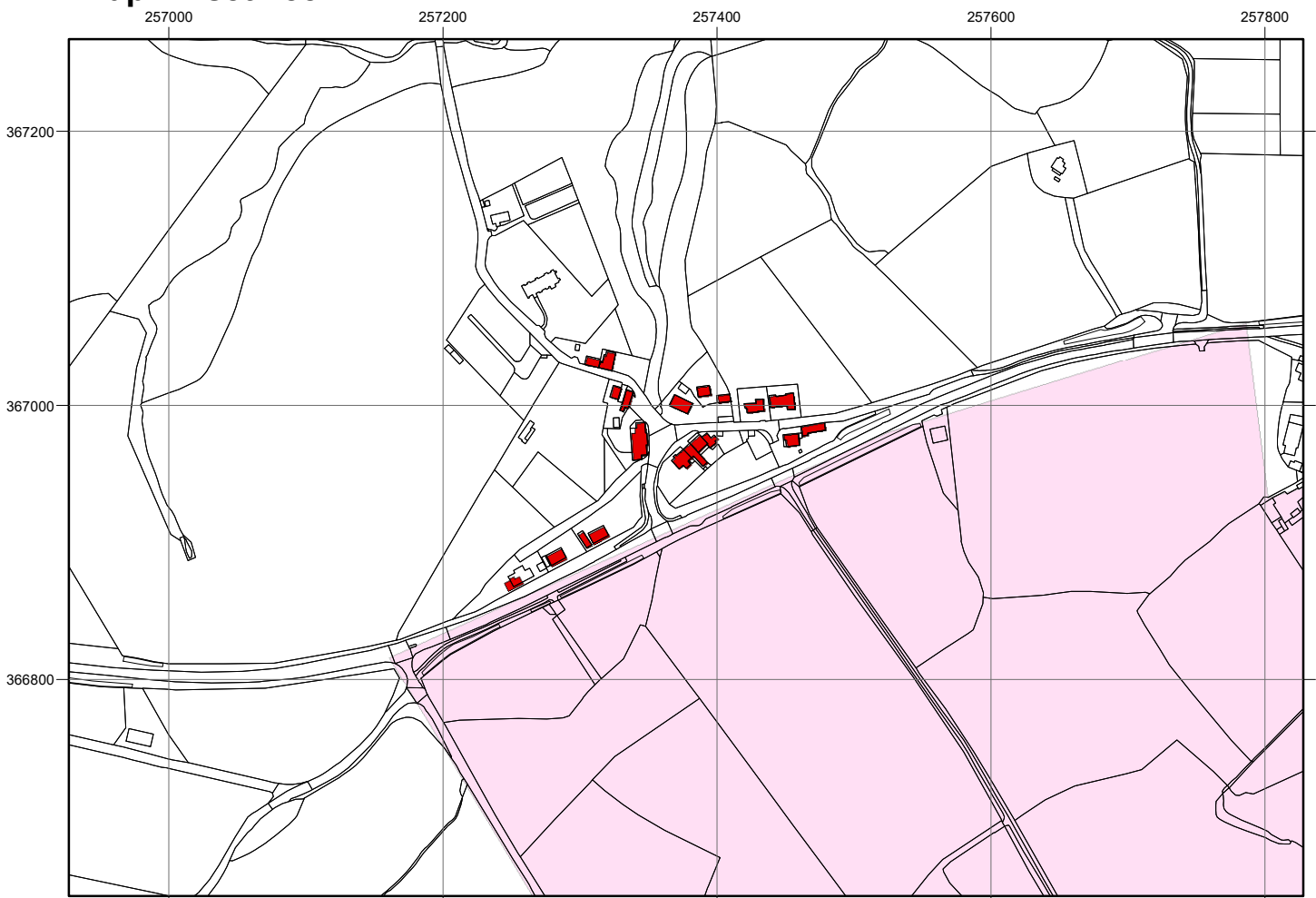
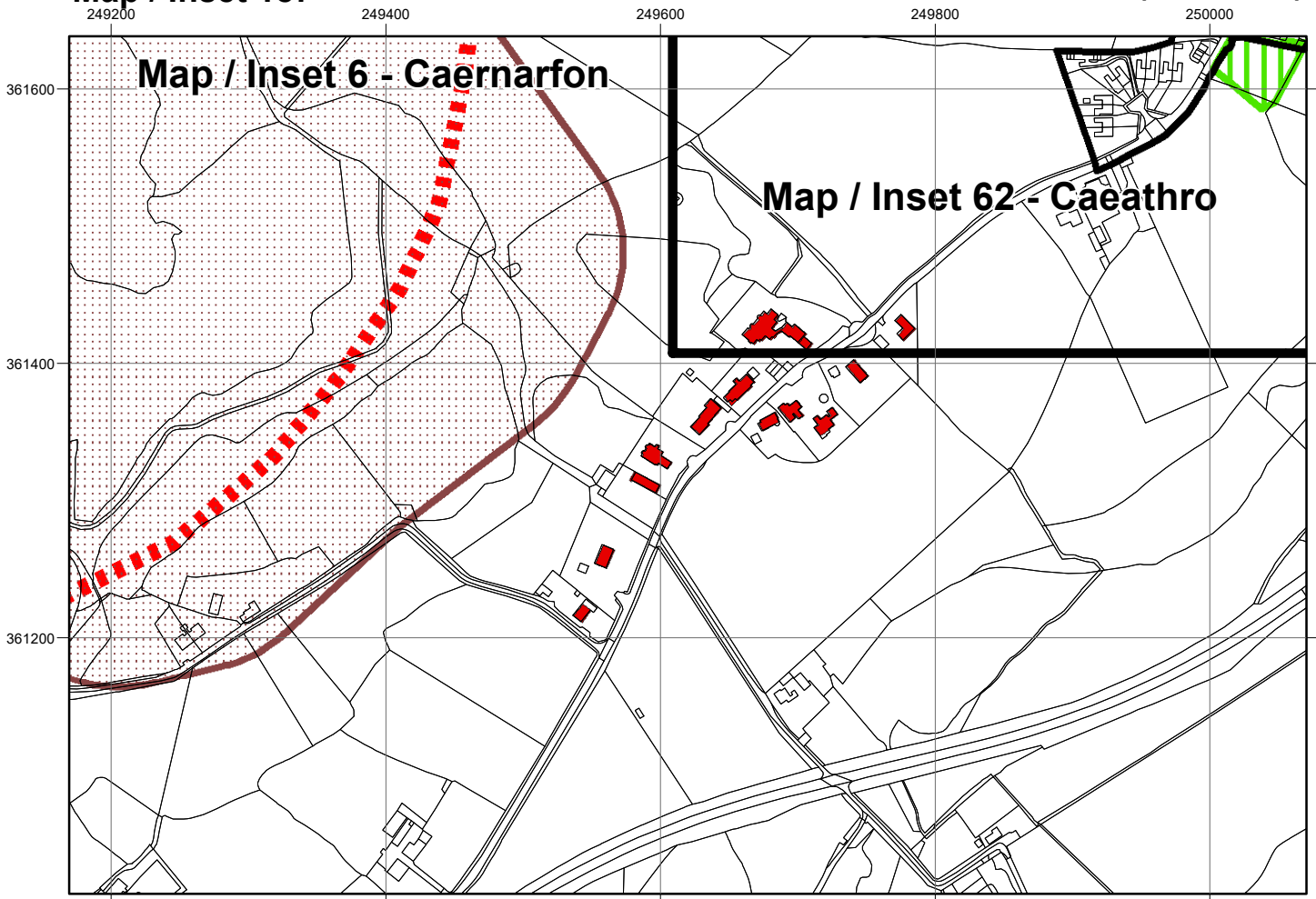
# Penmorfa



# Map / Inset 186

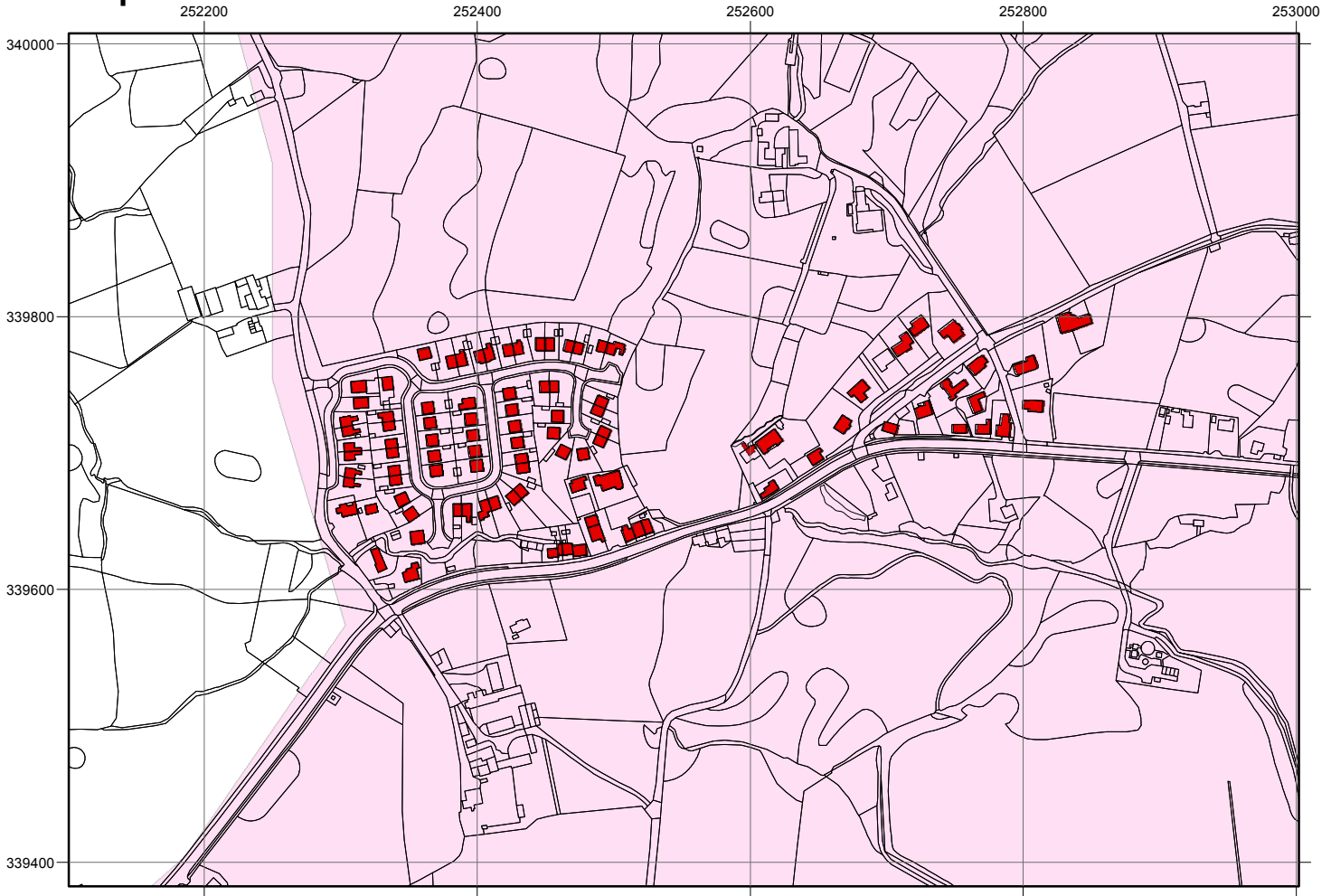
# Penrhos





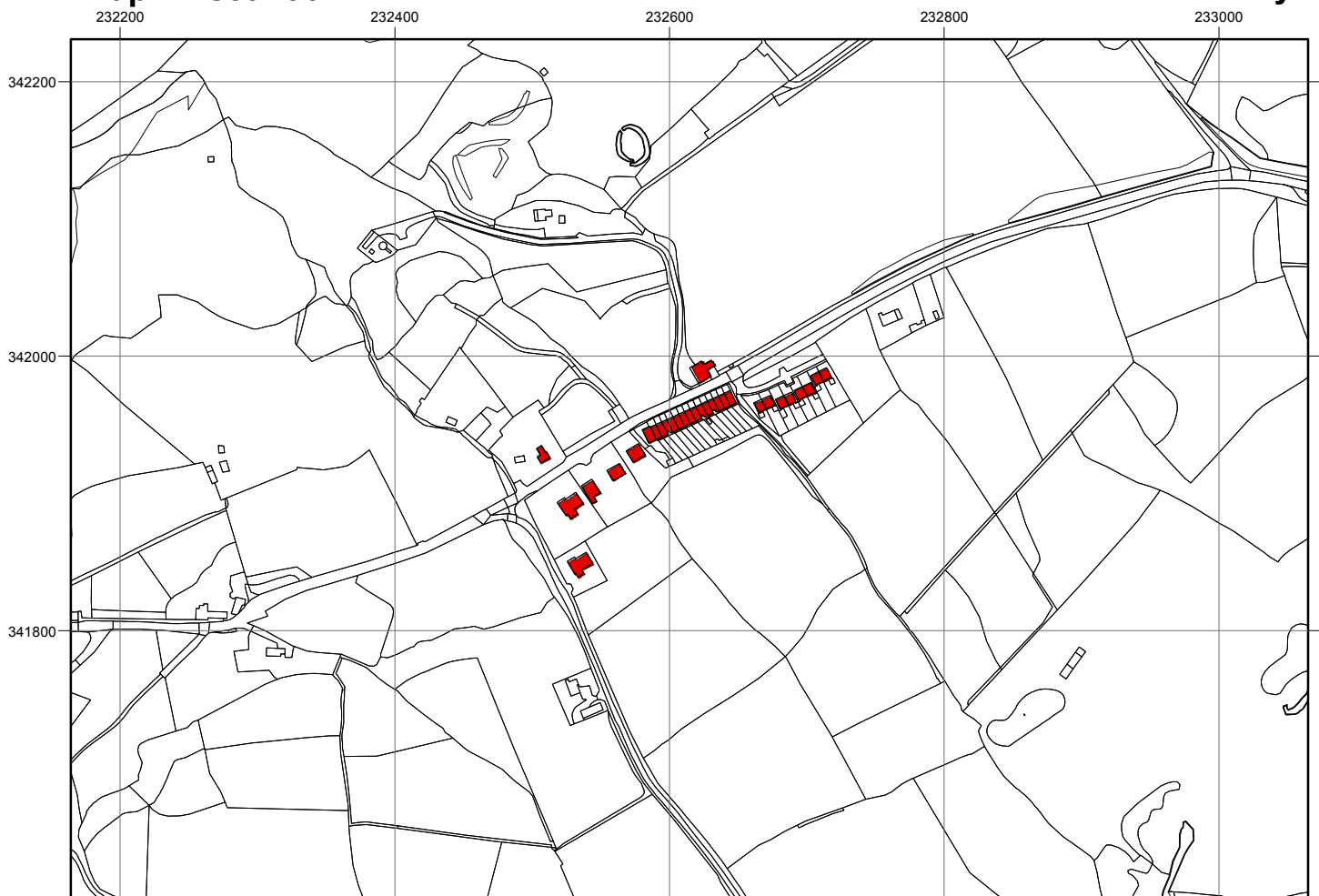
### Map / Inset 189

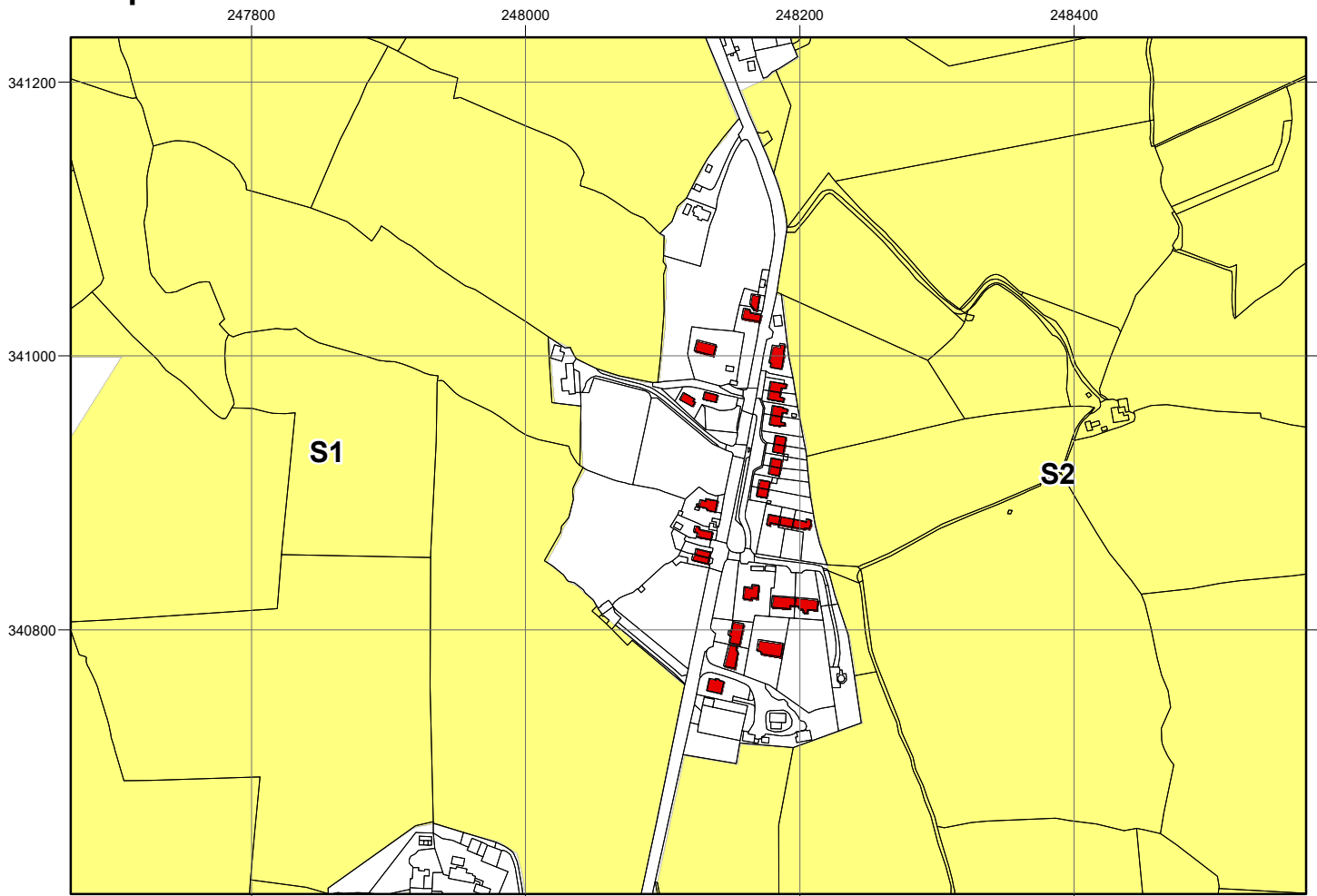
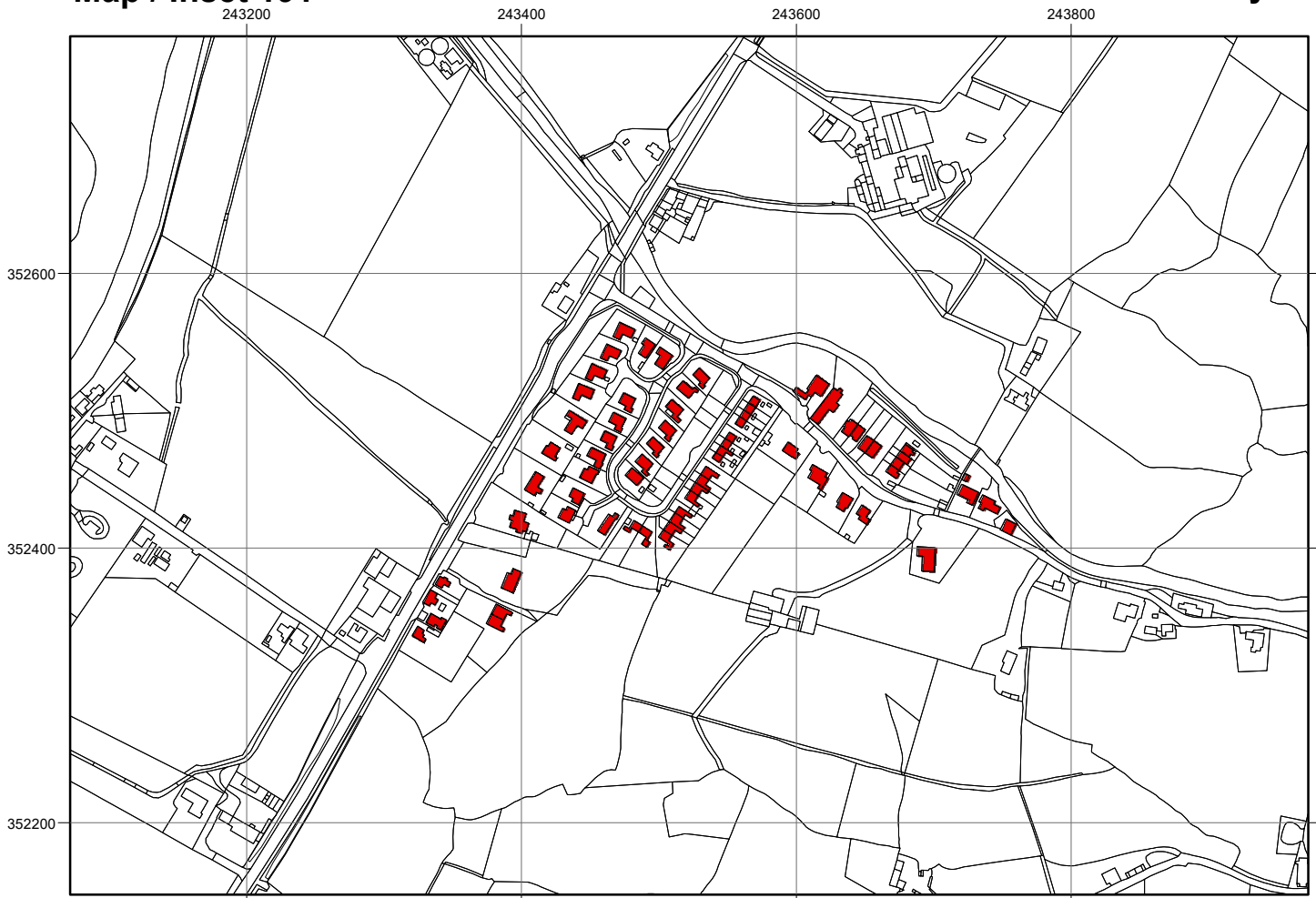
### Pentrefelin



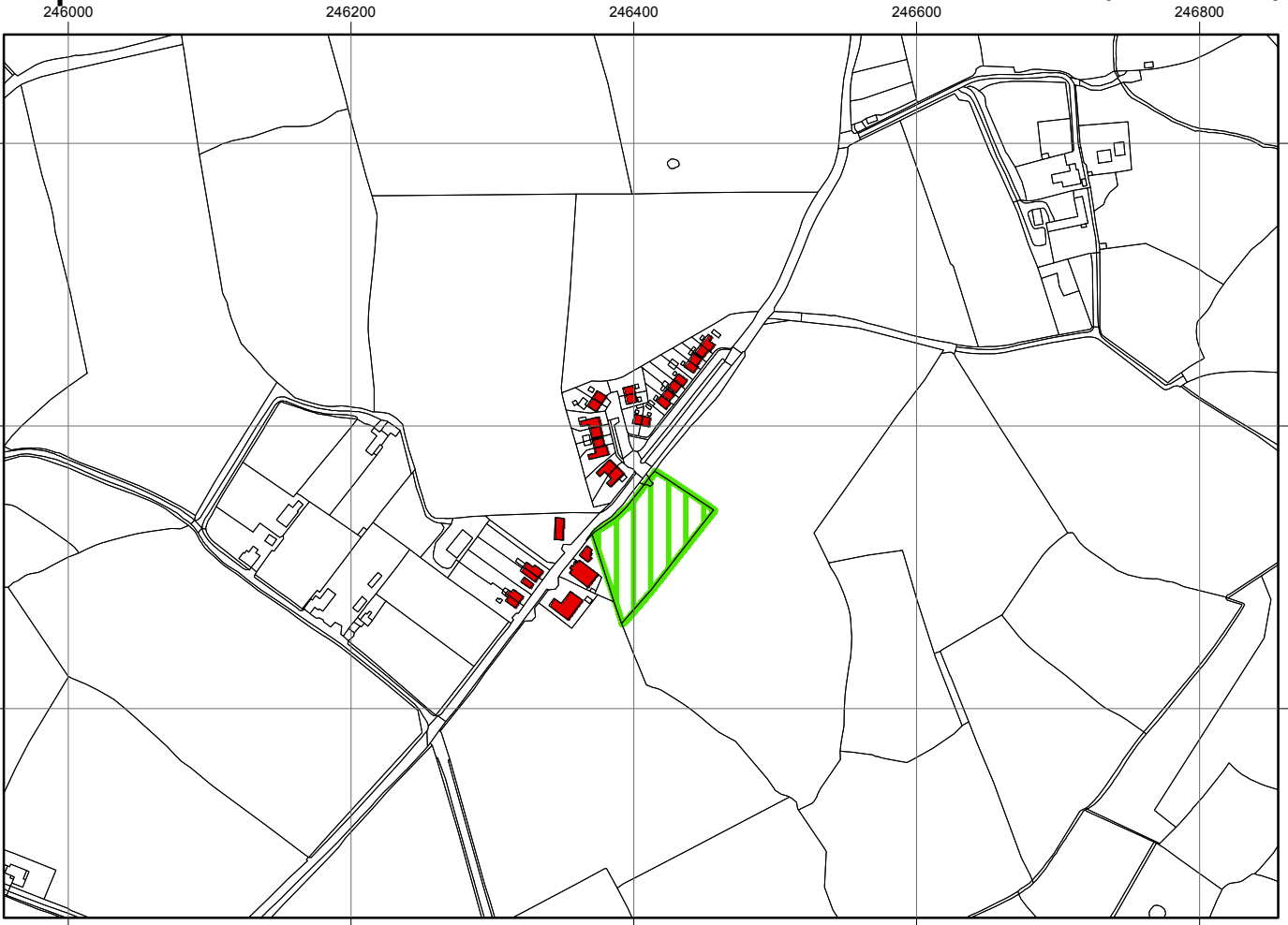
### Map / Inset 190

### Pistyll



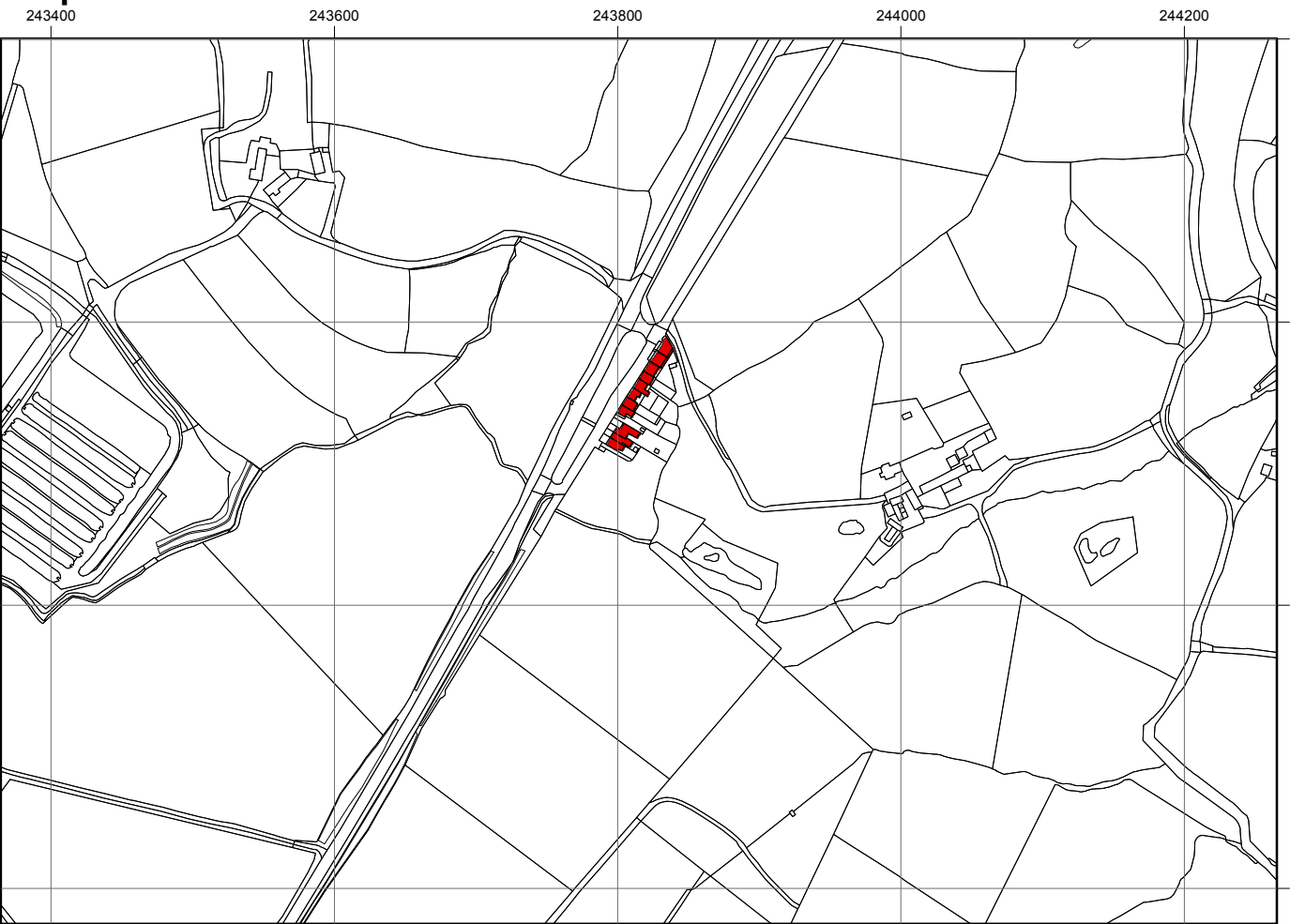


# Map / Inset 193



# Saron (Llanwnda)

# Map / Inset 194



# Swan

# Map / Inset 195

# Tai'n Lôn

244000

244200

244400

244600

244800

350200

350000

349800

# Map / Inset 196

# Talwaenydd

269200

269400

269600

269800

270000

347600

347400

347200



260000

260200

260400

260600

260800

371200

371000

370800

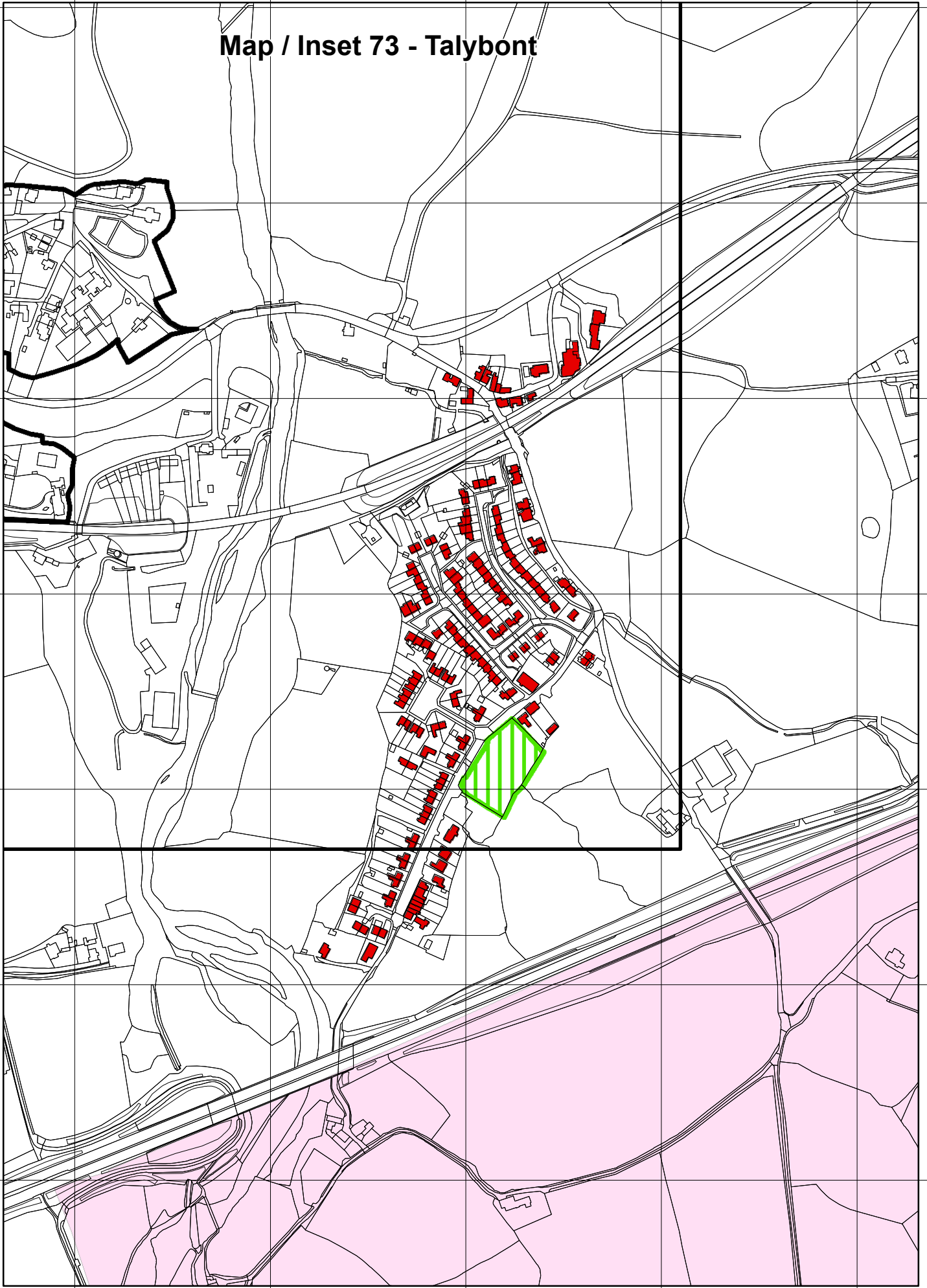
370600

370400

370200

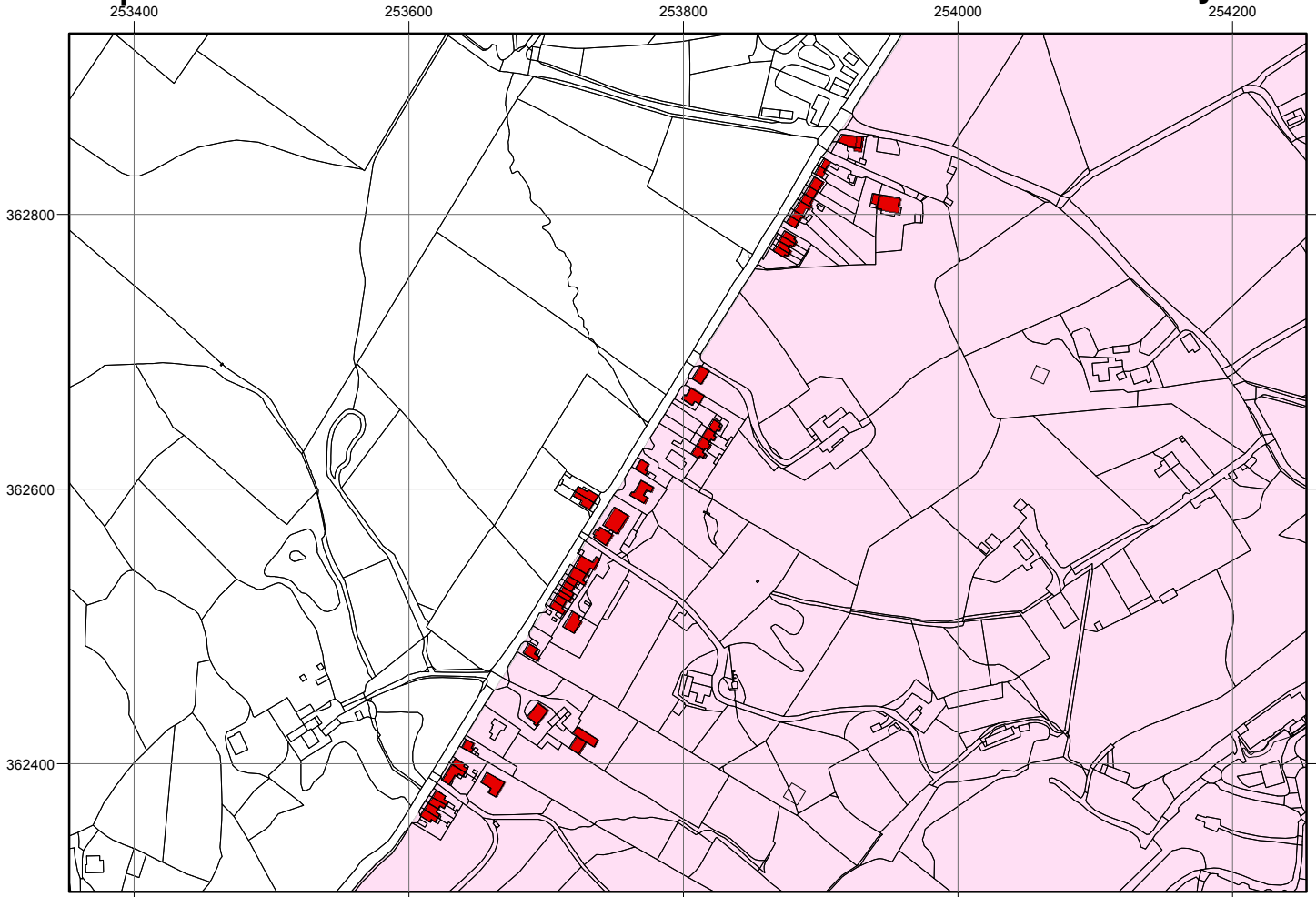
370000

# Map / Inset 73 - Talybont



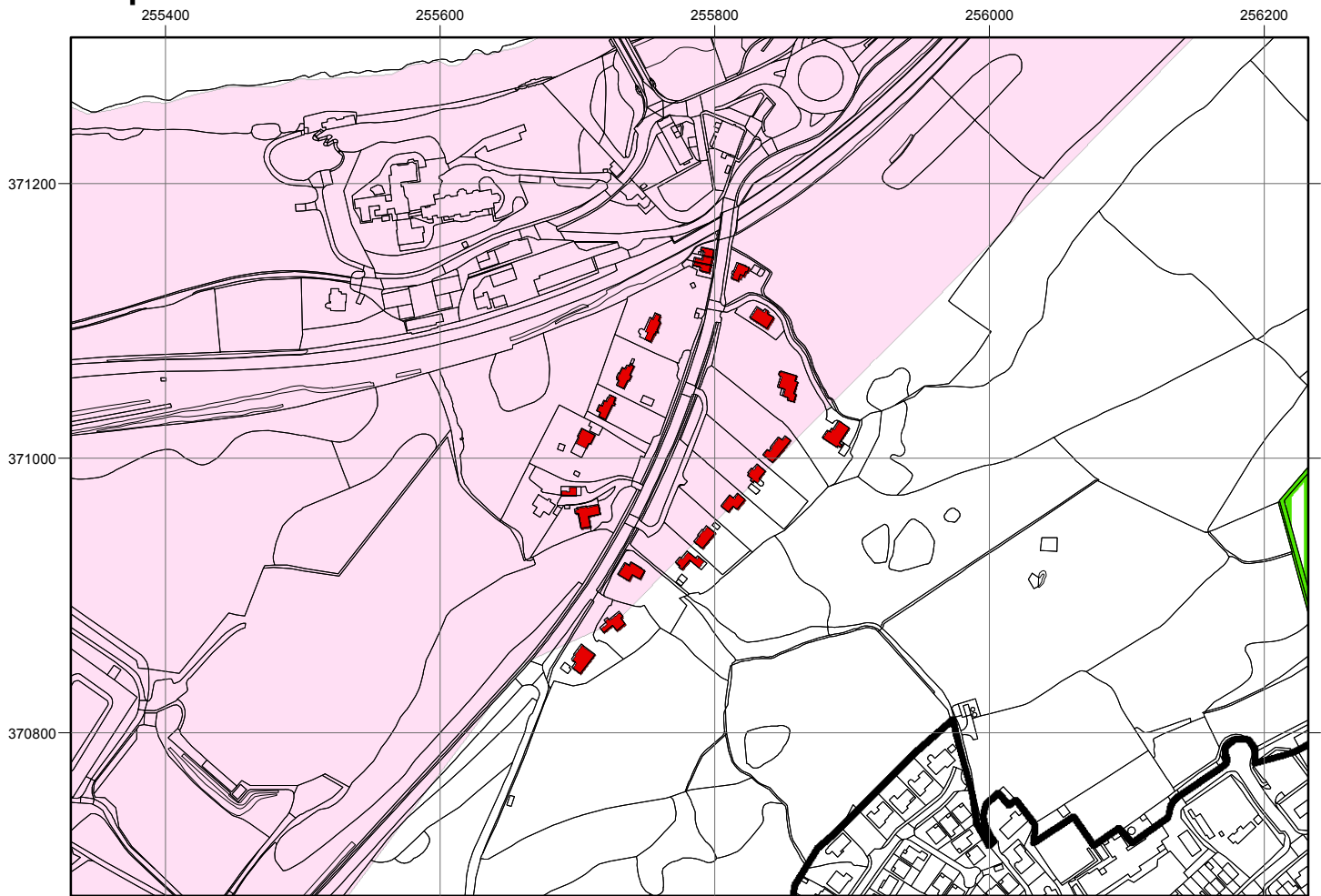
# Map / Inset 198

# Tan y Coed



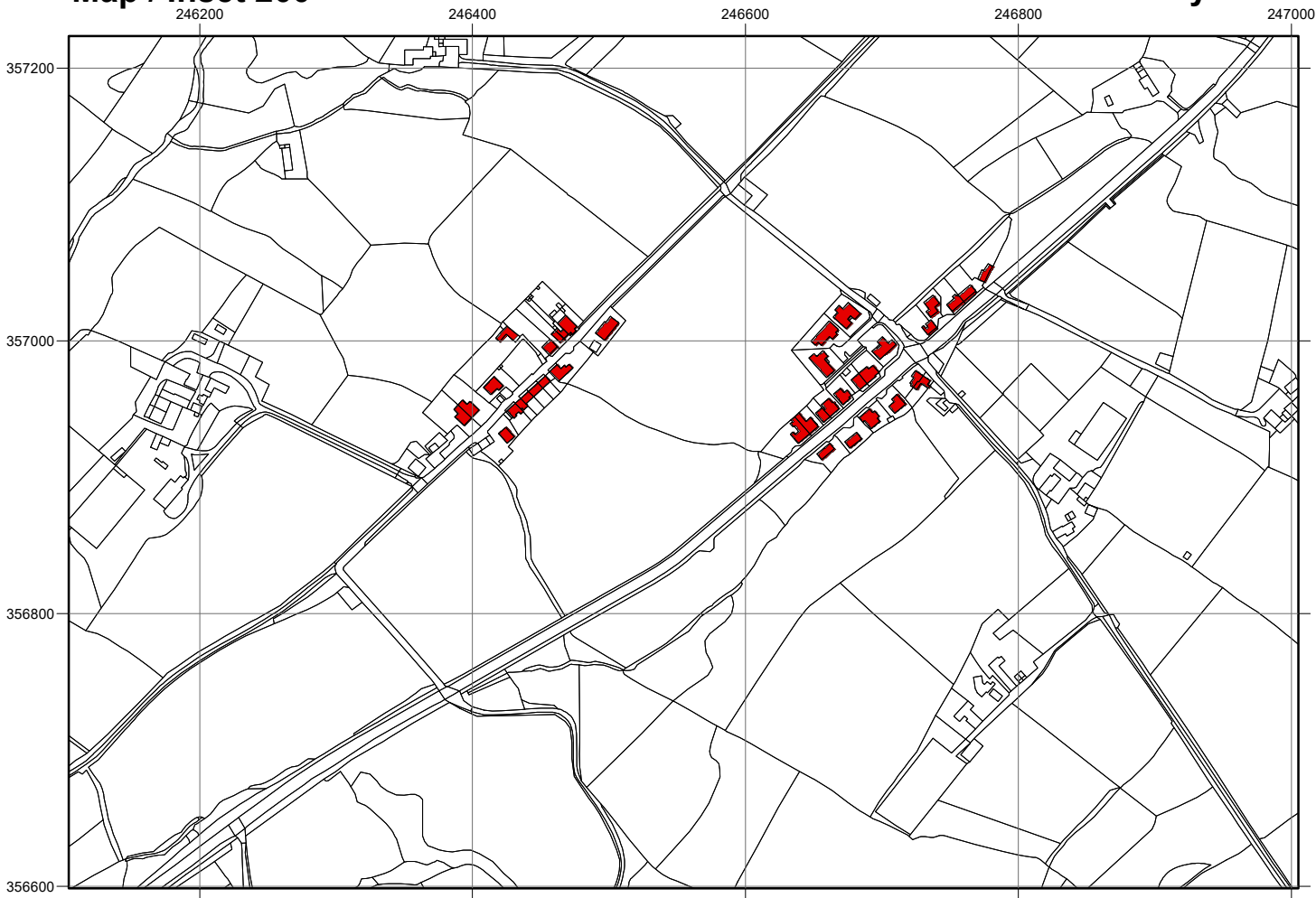
# Map / Inset 199

# Treborth



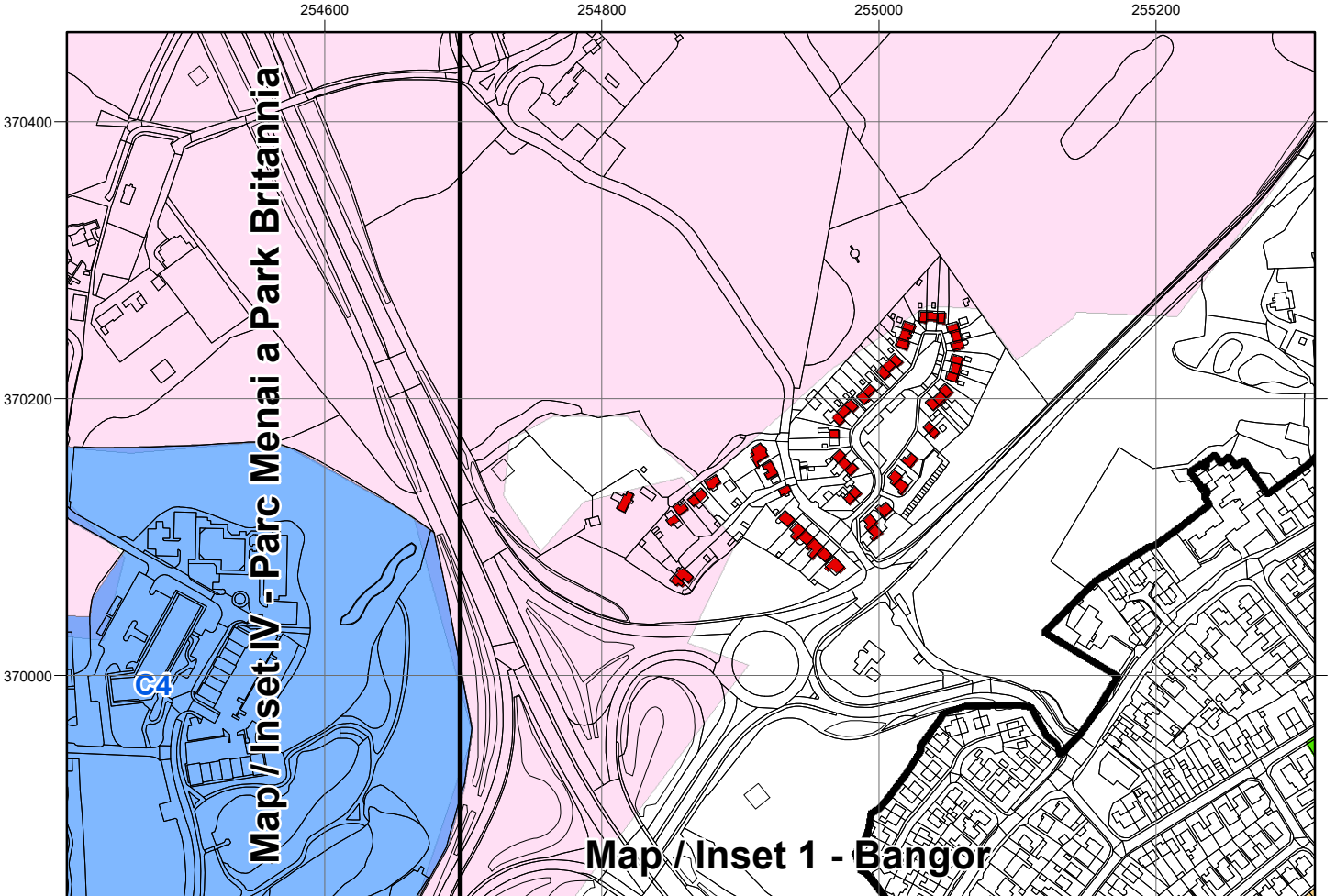
**Map / Inset 200**

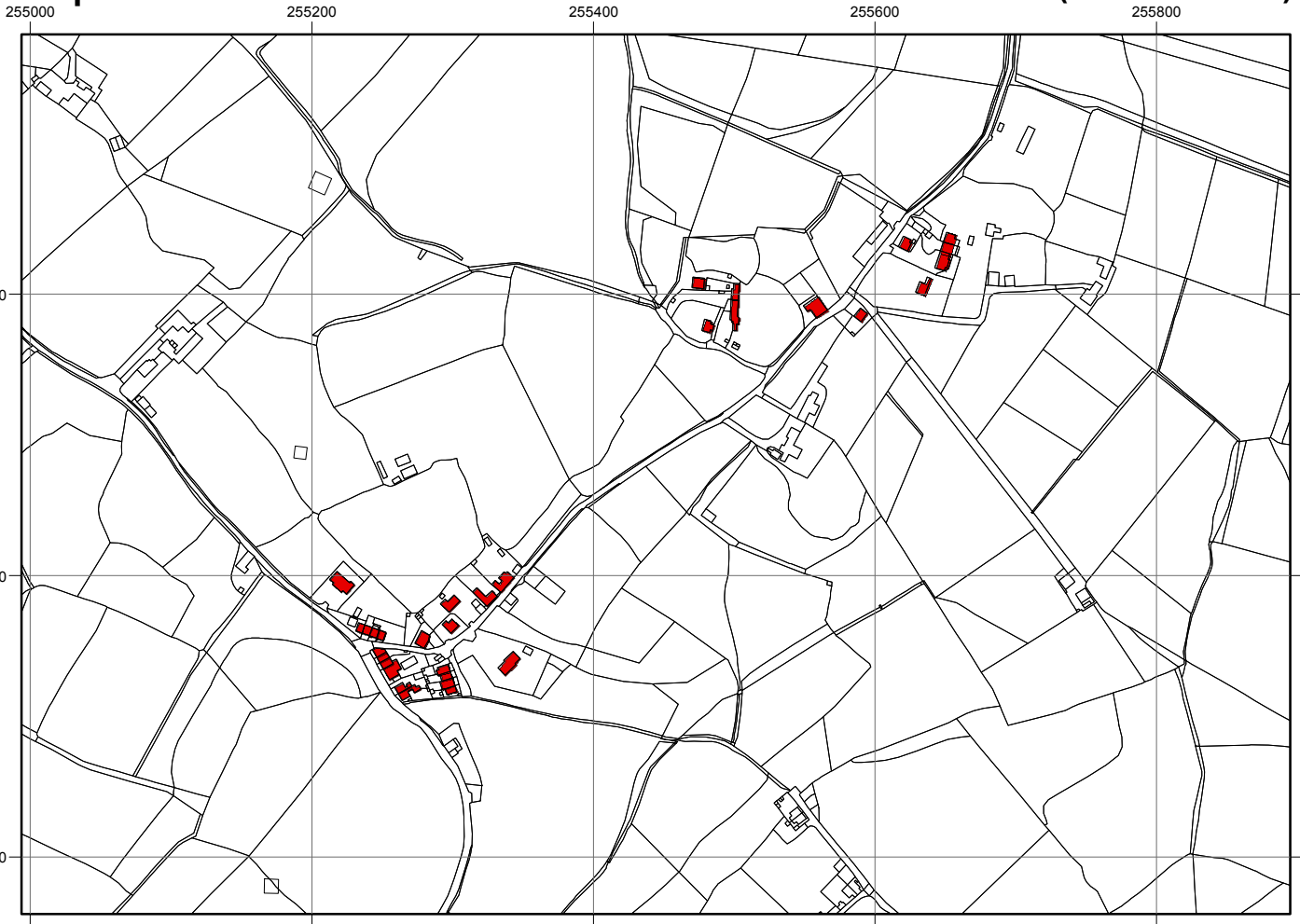
**Ty'n-lôn**



**Map / Inset 201**

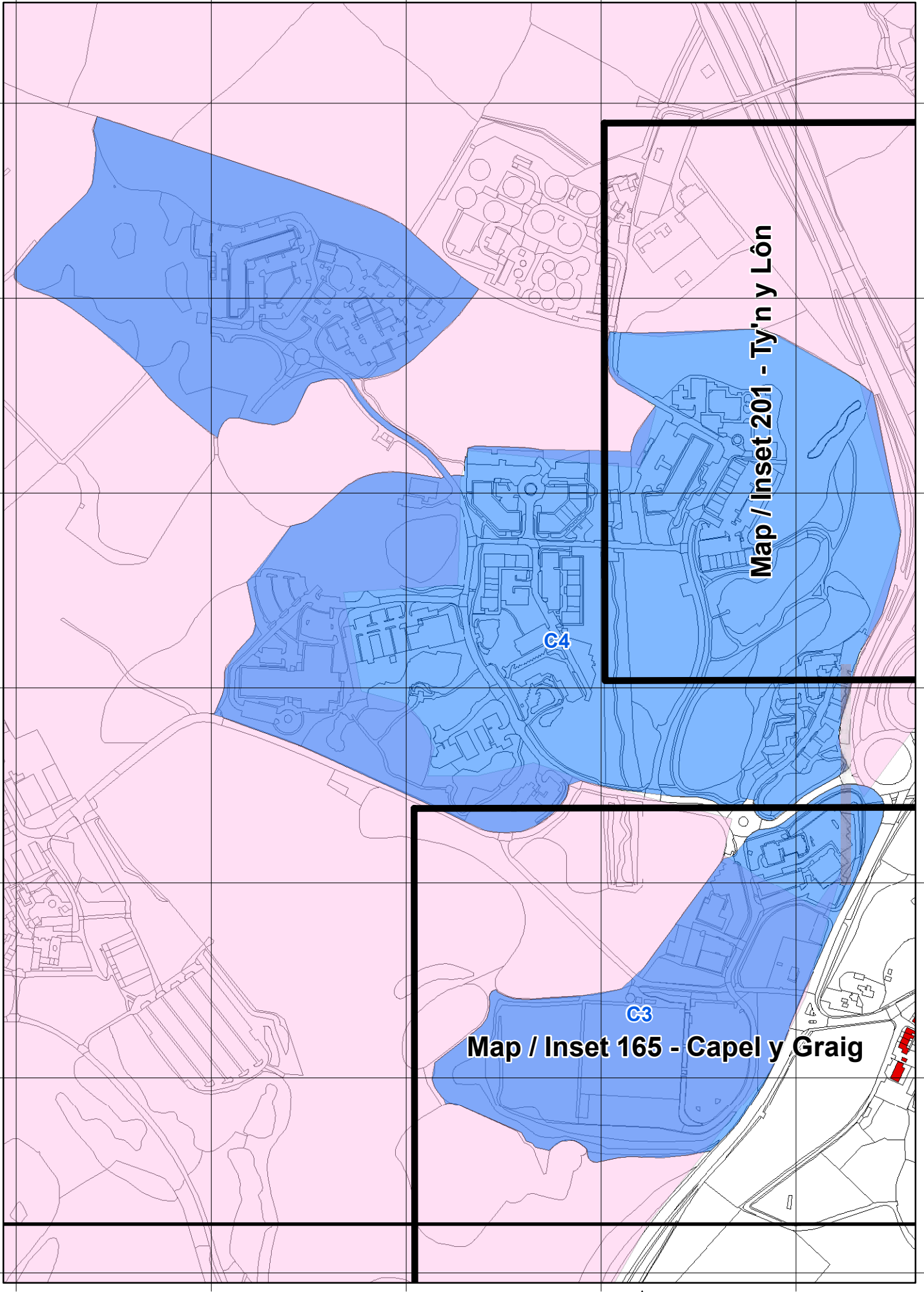
**Ty'n y Lôn**





253800 254000 254200 254400 254600

370400  
370200  
370000  
369800  
369600  
369400  
369200



### Map / Inset II

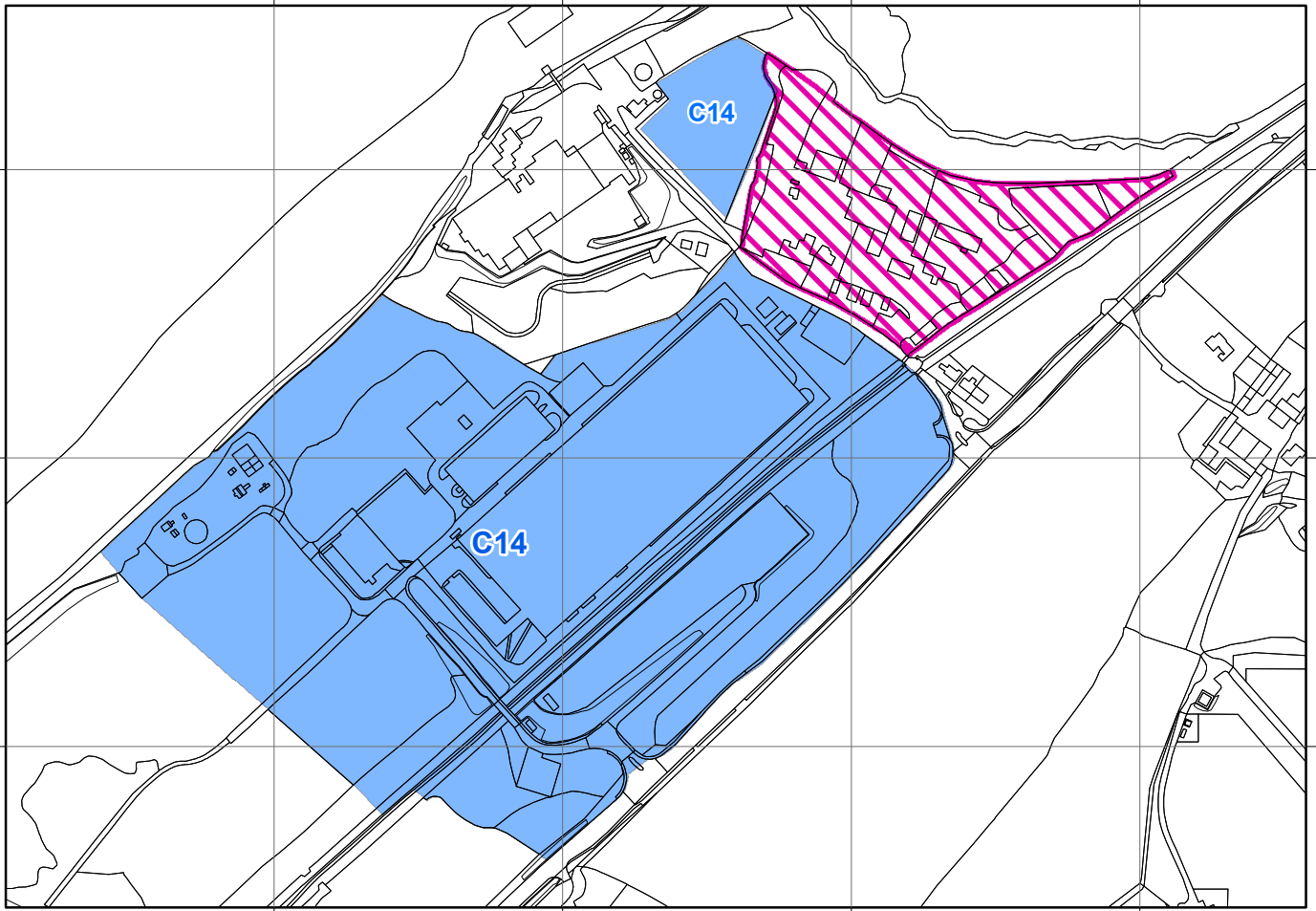
### Cyn Safle Ferodo Former Site

249600 249800 250000 250200

365600

365400

365200



### Map / Inset III

### Parc Amaeth Bwyd Llanystumdwy Argi Food Park

245400 245600 245800 246000

338200

338000

337800

